

#REZ-2026-0004

BILL NO. Z-26-01-22

ZONING MAP ORDINANCE NO. Z- 4-26

AN ORDINANCE amending the City of Fort Wayne
Zoning Map No. ZZ34 (Sec. 24 of Saint Joseph Township)

BE IT ORDAINED BY THE COMMON COUNCIL OF THE CITY OF FORT WAYNE, INDIANA:

SECTION 1. That the area described as follows is hereby designated as C3/General Commercial Zoning District under the terms of Chapter 157 Title XV of the Code of the City of Fort Wayne, Indiana:

Legal Description

Part of the East half of Section 24, Township 31 North, Range 13 East of the Second Principal Meridian in Allen County, Indiana, more particularly described as follows:

Commencing at a railroad spike at the Northeast corner of said Southeast Quarter, thence South 00 degrees 00 minutes 00 seconds West (Assumed bearing and basis of bearings to follow) a distance of 1258.21 feet along the East line of the Southeast quarter of said Section 24 and the centerline of Schwartz Road to a P.K. nail set on the North line of an existing tract described in Document Number 92-0013987 in the office of the Recorder of Allen County, Indiana; thence South 87 degrees 39 minutes 14 seconds West, a distance of 1278.31 feet along said North line and the North line of an existing Tract described in Document Number 98-0010865 in the Office of the Recorder of Allen County, Indiana; thence North 18 degrees 10 minutes 07 seconds West, a distance of 261.61 feet; thence North 46 degrees 36 minutes 10 seconds West, a distance of 299.29 feet to the East line of an existing tract described in Document number 89-000296 in the Office of the Recorder of Allen County, Indiana; thence North 00 degrees 05 minutes 12 seconds East, a distance of 454.93 feet along said East line; thence North 47 degrees 13 minutes 51 seconds West, a distance of 191.10 feet to a 5/8 inch steel rebar set at the point of beginning of the herein described tract, thence continuing North 47 degrees 13 minutes 51 seconds West a distance of 300.00 feet to a 5/8 inch steel rebar set on the Southeastern Right-of-Way line of State Road 37; thence North 45 degrees 06 minutes 56 seconds East, a distance of 250.00 feet along said Right-of-Way line to a 5/8 inch steel rebar set; thence South 47 degrees 13 minutes 51 seconds East, a distance of 300.00 feet to a 5/8 inch steel rebar set; thence South 45 degrees 06 minutes 56 seconds West, a distance of 250.00 feet parallel with the Southeastern Right-of-Way line of said State Road 37 to the point of beginning, containing 1.720 acres, more or less.

and the symbols of the City of Fort Wayne Zoning Map No. ZZ34 (Sec. 24 of Saint Joseph Township), as established by Section 157.082 of Title XV of the Code of the City of Fort Wayne, Indiana is hereby changed accordingly.

SECTION 2. If a written commitment is a condition of the Plan Commission's recommendation for the adoption of the rezoning, or if a written commitment is modified and approved by the Common

1
2
3
4
5
6
7
8
9
10
11
12
13
14
15
16
17
18
19
20
21
22
23
24
25
26
27
28
29
30

Council as part of the zone map amendment, that written commitment is hereby approved and is hereby incorporated by reference.

SECTION 3. That this Ordinance shall be in full force and effect from and after its passage and approval by the Mayor.



Council Member

APPROVED AS TO FORM AND LEGALITY:



Malak Heiny, City Attorney

City of Fort Wayne Common Council
DIGEST SHEET

Department of Planning Services

Title of Ordinance: Zoning Map Amendment
Case Number: REZ-2026-0004
Bill Number: Z-26-01-22
Council District: 1 – Paul Ensley

Introduction Date: January 27, 2026

Plan Commission
Public Hearing Date: February 9, 2026 (not heard by Council)

Next Council Action: Ordinance will return to Council after recommendation by the Plan Commission

Synopsis of Ordinance: To rezone 1.72 acres from SC/Shopping Center to C3/General Commercial

Location: 10320 Maysville Rd (Section 24 of Saint Joseph Township)

Reason for Request: To align zoning with the current use

Applicant: Mikes Carwash Inc.

Property Owner: Mikes No 28 Llc

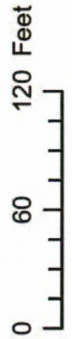
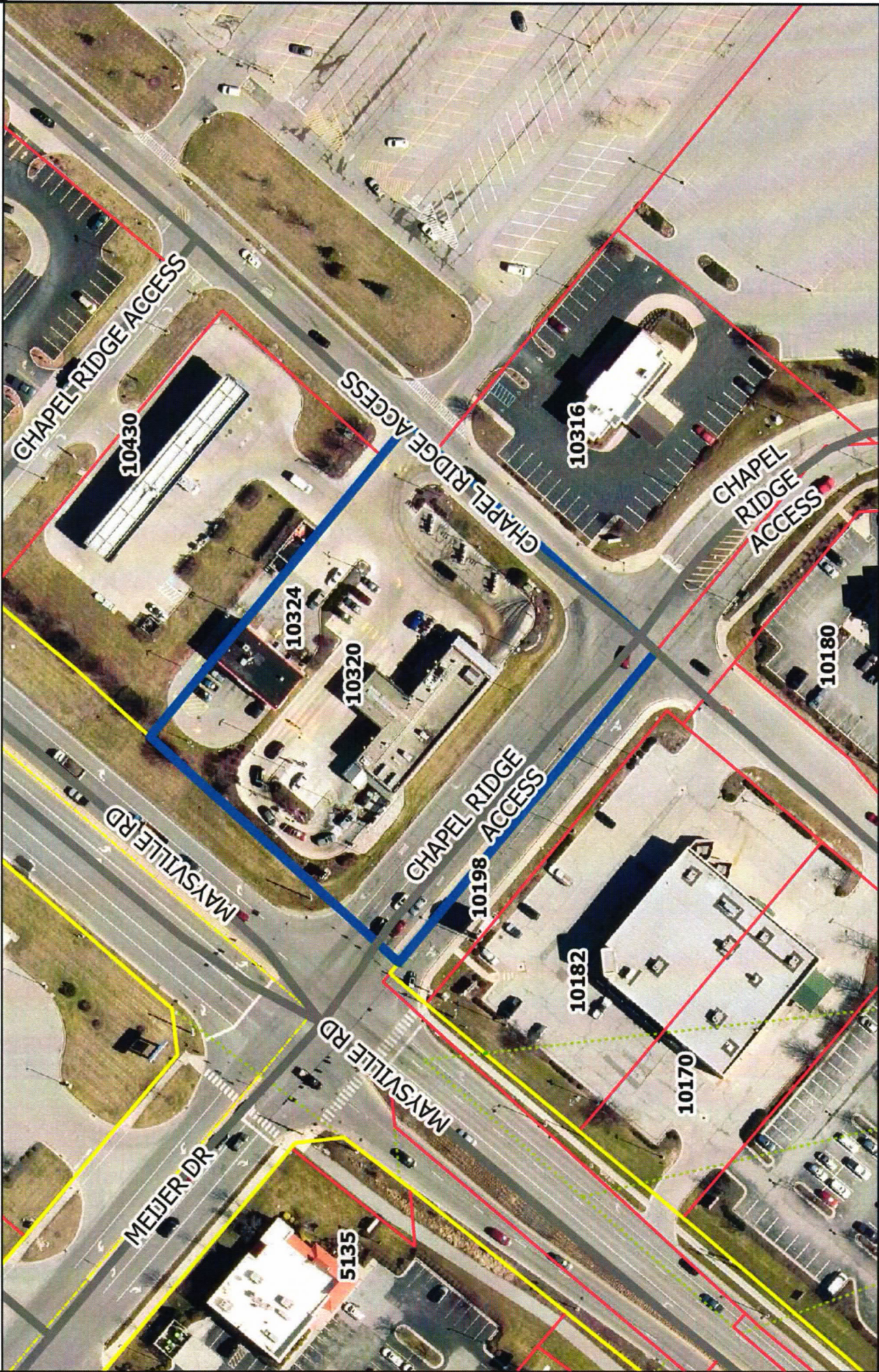
Related Petitions: None

Effect of Passage: Property will be rezoned to the C3/General Commercial zoning district, which would permit an automobile washing facility.

Effect of Non-Passage: Property will remain zoned SC/Shopping Center, which does not permit an automobile washing facility. The site may continue with existing uses, and may be redeveloped with moderate intensity businesses and other similar uses.

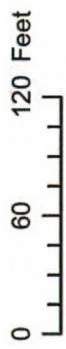
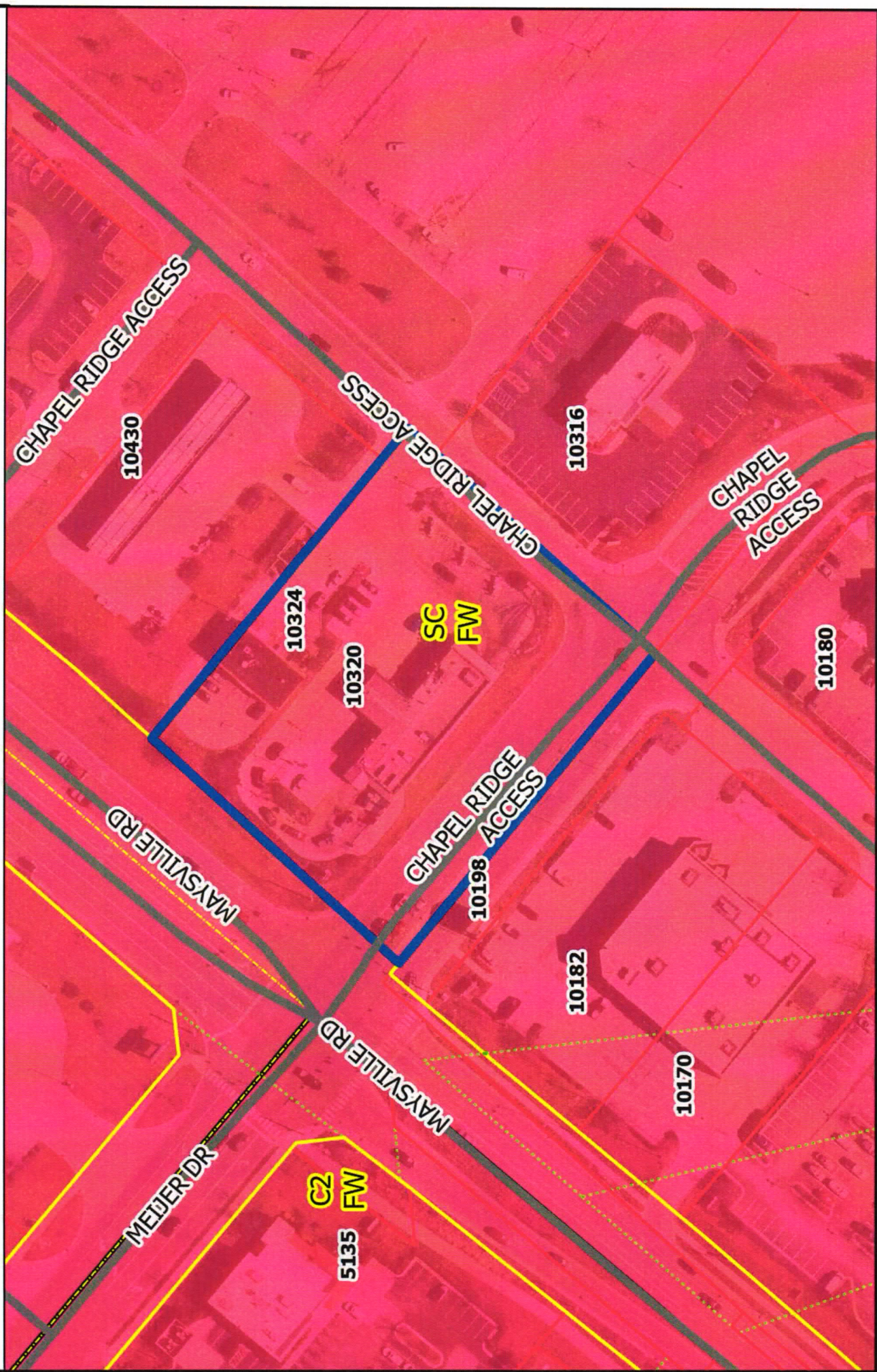


Rezoning Petition REZ-2026-0004 - Mikes Carwash



Although street accuracy standards have been employed in the compilation of this map, Allen County does not warrant or guarantee the accuracy of the information contained herein and disclaims any and all liability resulting from any error or omission in this map.
 © 2004 Board of Commissioners of the County of Allen
 State Plane Coordinate System, Indiana East
 Photos and Contours: Spring 2009
 Date: 1/15/2026

Rezoning Petition REZ-2026-0004 - Mikes Carwash



Although strict accuracy standards have been employed in the compilation of this map, Allen County does not warrant or guarantee the accuracy of the information contained herein and disclaims any and all liability resulting from any error or omission in this map.

© 2004 Board of Commissioners of the County of Allen
 North American Datum 1983
 State Plane Coordinate System, Indiana East
 Photos and Contours Spring 2009
 DPM 11-1-2009

BOUNDARY 'RETRACEMENT' SURVEY FOR:
Mike's Carwash Chapel Ridge
 10320 Maysville Road, Fort Wayne, IN 46835

performed for:


Drawing Revisions

Commission Number: 254044
 Date: April 30th, 2025
 Title: Mike's Carwash Chapel Ridge

Sheet Number: **SI.3**
 Sheet 3 of 3

Symbol Legend:

1	CONCRETE CURB	11	TELEPHONE POLE
2	CONCRETE DRIVE	12	TELEPHONE POLE
3	CONCRETE DRIVE	13	TELEPHONE POLE
4	CONCRETE DRIVE	14	TELEPHONE POLE
5	CONCRETE DRIVE	15	TELEPHONE POLE
6	CONCRETE DRIVE	16	TELEPHONE POLE
7	CONCRETE DRIVE	17	TELEPHONE POLE
8	CONCRETE DRIVE	18	TELEPHONE POLE
9	CONCRETE DRIVE	19	TELEPHONE POLE
10	CONCRETE DRIVE	20	TELEPHONE POLE
11	CONCRETE DRIVE	21	TELEPHONE POLE
12	CONCRETE DRIVE	22	TELEPHONE POLE
13	CONCRETE DRIVE	23	TELEPHONE POLE
14	CONCRETE DRIVE	24	TELEPHONE POLE
15	CONCRETE DRIVE	25	TELEPHONE POLE
16	CONCRETE DRIVE	26	TELEPHONE POLE
17	CONCRETE DRIVE	27	TELEPHONE POLE
18	CONCRETE DRIVE	28	TELEPHONE POLE
19	CONCRETE DRIVE	29	TELEPHONE POLE
20	CONCRETE DRIVE	30	TELEPHONE POLE
21	CONCRETE DRIVE	31	TELEPHONE POLE
22	CONCRETE DRIVE	32	TELEPHONE POLE
23	CONCRETE DRIVE	33	TELEPHONE POLE
24	CONCRETE DRIVE	34	TELEPHONE POLE
25	CONCRETE DRIVE	35	TELEPHONE POLE
26	CONCRETE DRIVE	36	TELEPHONE POLE
27	CONCRETE DRIVE	37	TELEPHONE POLE
28	CONCRETE DRIVE	38	TELEPHONE POLE
29	CONCRETE DRIVE	39	TELEPHONE POLE
30	CONCRETE DRIVE	40	TELEPHONE POLE
31	CONCRETE DRIVE	41	TELEPHONE POLE
32	CONCRETE DRIVE	42	TELEPHONE POLE
33	CONCRETE DRIVE	43	TELEPHONE POLE
34	CONCRETE DRIVE	44	TELEPHONE POLE
35	CONCRETE DRIVE	45	TELEPHONE POLE
36	CONCRETE DRIVE	46	TELEPHONE POLE
37	CONCRETE DRIVE	47	TELEPHONE POLE
38	CONCRETE DRIVE	48	TELEPHONE POLE
39	CONCRETE DRIVE	49	TELEPHONE POLE
40	CONCRETE DRIVE	50	TELEPHONE POLE



Professional Surveyor's Certification

I, the undersigned, being a duly licensed Professional Surveyor in the State of Indiana, do hereby certify that I have made a retracement survey of the real estate depicted and shown in the accompanying plat and that the same is a true and correct representation of the actual conditions on the ground. I further certify that the same is a true and correct representation of the actual conditions on the ground and that the same is a true and correct representation of the actual conditions on the ground.

DECLARATION: CERTIFICATION IS MADE TO ORIGINAL RECORDS OF THE SURVEY AND IS NOT TRANSMITTABLE TO ADDITIONAL INSTITUTIONS OR PERSONS. THE SURVEYOR'S LIABILITY IS LIMITED TO THE ORIGINAL RECORDS, ORIGINAL OR ELECTRONIC SIGNATURE AND SEAL, FULL PAYMENT OF THE FEE AND COMPLETE WITH ALL PARTS OF SURVEY.

CLIENT: MIKE'S CARWASH
 FIELD WORK COMPLETED: APRIL 07th, 2025

IN WITNESS WHEREOF, I HEREBY PLACE MY HAND AND SEAL THIS 30TH DAY OF APRIL, 2025

 MIKE'S CARWASH
 THAT I HAVE TAKEN RESPONSIBLE CARE TO
 THIS DOCUMENT, UNLESS OTHERWISE NOTED BY LAW.

**Department of Planning Services
Rezoning Petition Application**

Applicant
 Applicant Mikes Carwash, Inc.
 Address 100 Northeast Drive
 City Loveland State OH Zip 45140
 Telephone (513) 677-4700 E-mail ekrieger@mikescarwash.com

Property Ownership
 Property Owner Mikes No 28 LLC
 Address 100 Northeast Drive
 City Loveland State OH Zip 45140
 Telephone (513) 677-4700 E-mail ekrieger@mikescarwash.com

Contact Person
 Contact Person Joshua C. Neal, Barrett McNagny LLP
 Address 215 E Berry Street
 City Fort Wayne State IN Zip 46802
 Telephone (260) 423-9551 E-mail jcn@barrettlaw.com

All staff correspondence will be sent only to the designated contact person.

Request
 Allen County Planning Jurisdiction City of Fort Wayne Planning Jurisdiction
 Address of the property 10320 Maysville Road Township and Section St. Joe
 Present Zoning SC Proposed Zoning C3 Acreage to be rezoned 1.72
 Purpose of rezoning (attach additional page if necessary) To bring the zoning classification in line with the existing and long standing use of the property.
 Sewer provider Fort Wayne City Utilities Water provider Fort Wayne City Utilities

Filing Checklist
Applications will not be accepted unless the following filing requirements are submitted with this application.

- Filing fee \$1000.00
- Surveys showing area to be rezoned
- Legal Description of parcel to be rezoned
- Rezoning Criteria (please complete attached document)

I/We understand and agree, upon execution and submission of this application, that I am/we are the owner(s) of more than 50 percent of the property described in this application; that I/we agree to abide by all provisions of the Allen County Zoning and Subdivision Control Ordinance as well as all procedures and policies of the Fort Wayne and Allen County Plan Commissions as those provisions, procedures and policies related to the handling and disposition of this application; that the above information is true and accurate to the best of my/our knowledge; and that

Joe Dahm (printed name of applicant) Joe Dahm (signature of applicant) 1/5/26 (date)

Joe Dahm (printed name of property owner) Joe Dahm (signature of property owner) 1/5/26 (date)



Received	Receipt No.	Hearing Date	Petition No.
----------	-------------	--------------	--------------

Department of Planning Services • 200 East Berry Suite 150 • Fort Wayne, Indiana • 46802
 Phone (260) 449-7607 • Fax (260) 449-7682 • www.allencounty.us • www.cityoffortwayne.org



Department of Planning Services Rezoning Questionnaire

When making recommendations on rezoning requests, the Plan Commission shall pay reasonable regard to the following items. Please describe how this petition satisfies the following:

- (1) The Comprehensive Plan;

See attached Exhibit B

- (2) Current conditions and the character of current structures and uses in the district;

See attached Exhibit B

- (3) The most desirable use for which the land in the district is adapted;

See attached Exhibit B

- (4) The conservation of property values throughout the jurisdiction;

See attached Exhibit B

- (5) Responsible development and growth.

See attached Exhibit B

COMPLETE FILING TO INCLUDE:

- Filing Fee
- Complete application signed by property owner*
- Legal description (in Word document format)*
- Boundary/Utility Survey*
- Rezoning Criteria *
- Written Commitment (if applicable)*

**All documents may be digital*



Legal Description of Subject Property

Part of the East half of Section 24, Township 31 North, Range 13 East of the Second Principal Meridian in Allen County, Indiana, more particularly described as follows:

Commencing at a railroad spike at the Northeast corner of said Southeast Quarter, thence South 00 degrees 00 minutes 00 seconds West (Assumed bearing and basis of bearings to follow) a distance of 1258.21 feet along the East line of the Southeast quarter of said Section 24 and the centerline of Schwartz Road to a P.K. nail set on the North line of an existing tract described in Document Number 92-0013987 in the office of the Recorder of Allen County, Indiana; thence South 87 degrees 39 minutes 14 seconds West, a distance of 1278.31 feet along said North line and the North line of an existing Tract described in Document Number 98-0010865 in the Office of the Recorder of Allen County, Indiana; thence North 18 degrees 10 minutes 07 seconds West, a distance of 261.61 feet; thence North 46 degrees 36 minutes 10 seconds West, a distance of 299.29 feet to the East line of an existing tract described in Document number 89-000296 in the Office of the Recorder of Allen County, Indiana; thence North 00 degrees 05 minutes 12 seconds East, a distance of 454.93 feet along said East line; thence North 47 degrees 13 minutes 51 seconds West, a distance of 191.10 feet to a 5/8 inch steel rebar set at the point of beginning of the herein described tract, thence continuing North 47 degrees 13 minutes 51 seconds West a distance of 300.00 feet to a 5/8 inch steel rebar set on the Southeastern Right-of-Way line of State Road 37; thence North 45 degrees 06 minutes 56 seconds East, a distance of 250.00 feet along said Right-of-Way line to a 5/8 inch steel rebar set; thence South 47 degrees 13 minutes 51 seconds East, a distance of 300.00 feet to a 5/8 inch steel rebar set; thence South 45 degrees 06 minutes 56 seconds West, a distance of 250.00 feet parallel with the Southeastern Right-of-Way line of said State Road 37 to the point of beginning, containing 1.720 acres, more or less.

Exhibit B

Rezoning Questionnaire

When making recommendations on rezoning requests, the Plan Commission shall pay reasonable regard to the following items. Please describe how this petition satisfies the following:

(1) The Comprehensive Plan;

This petition is consistent with and supported by the Comprehensive Plan. The subject property is identified as an Urban Infill Area, which the Plan describes as locations that benefit from using existing infrastructure and that are appropriate for reinvestment and continued commercial use. To that end, Mike's Carwash has continually operated the subject property for approximately 20 years. Additionally, the Plan's Generalized Future Land Use Map places the subject property within a Regional Commercial area. The Regional Commercial designation contemplates a wide range of commercial uses, specifically including "automobile-related uses".

The quick service automobile maintenance facility operating on the property also supports the requested rezoning from SC to C-3. While the use is permitted only by special use approval in the SC district, it is a specifically permitted use in the C3 district. Like the Mike's location, the maintenance facility is longstanding and has operated continuously.

Rezoning from SC to C-3 brings the subject property's zoning classification into alignment with the consistent, longstanding uses on the property and with the broader commercial character of the surrounding area, as contemplated by the Comprehensive Plan.

(2) Current Conditions and the Character of Current Structures and Uses in the District

This petition is consistent with the current conditions and the character of current structures and uses in the district. The subject property has been developed and used for automobile and commercial purposes for many years. The Mike's location at the subject property has continued to operate legally as a nonconforming use based on the zoning ordinance in effect at the time it was established. And the quick service automobile maintenance facility on the property would only be permitted through special use approval in an SC district.

The surrounding area is heavily commercial in character and contains a wide range of commercial uses typical of a regional commercial corridor. Nearby uses include restaurants (both quick service and sit down), grocery stores, large retail stores, and

more. The property is located within a large shopping center and is also near the I-469/Maysville interchange.

The C-3 General Commercial district is intended to accommodate a broad range of moderate to high intensity commercial operations, including automobile-related uses that serve the general public. Rezoning the subject property to C-3 aligns the zoning classification with the longstanding uses of the location.

(3) The Most Desirable Use for Which the Land in the District is Adapted

The subject property is located within a heavily developed commercial corridor and is already fully served by existing infrastructure. Its location within a large shopping center and close proximity to an interstate makes the property particularly suited for automobile related uses, like a carwash and quick service automobile maintenance facility, that serve the traveling public and nearby community.

The property has been developed as a carwash for many years along with the adjoining quick service maintenance facility. The C-3 district is specifically intended to accommodate moderate to high intensity commercial uses, including automobile related uses in locations with access to broader commercial areas.

Rezoning the subject property to C-3 applies zoning permissions that permit the uses for which the land has already long been used for. Thus, the subject property's existing uses already reflect the most desirable use for the property, and its zoning classification should reflect that.

(4) The Conservation of Property Values Throughout the Jurisdiction

The subject property has operated as a carwash and quick service maintenance facility for many years and is an established commercial use within a larger, heavily commercial area. Rezoning the property from SC to C-3 does not introduce any new or incompatible uses. Instead, doing so merely aligns the zoning classification with the property's existing and long-standing uses. Because the uses of the property will not change subsequent to this rezoning, there will be no adverse impact on the use or value of the surrounding real estate.

(5) Responsible Growth and Development

The petition promotes responsible growth and development by aligning the zoning classification of the subject property with its existing and longstanding uses. All necessary utility and roadway improvements are already in place, and the property is located within a fully developed commercial area. Further, the petition is consistent with the Comprehensive Plan's mandate for infill development at this location.

By rezoning the subject property to C-3, the petition also promotes the goals of the zoning ordinance by permitting uses that have long existed on the site and are appropriate for the area. Rather than rely on its legal nonconforming status, this approach reinforces orderly and predictable development patterns for the subject property and the surrounding area.

FACT SHEET

Case # REZ-2026-0004 Bill # Z-26-01-22 Project Start: January 2026

PROPOSAL: Rezoning Petition REZ-2026-0004 – Mikes Carwash
APPLICANT: Mikes Carwash Inc.
LOCATION: 10320 Maysville Rd
REQUEST: Rezone from SC/Shopping Center to C3/General Commercial to align zoning with use
LAND AREA: 1.72 acres
PRESENT ZONING: SC/Shopping Center
PROPOSED ZONING: C3/General Commercial
COUNCIL DISTRICT: 1 – Paul Ensley

February 9, 2026 Public Hearing

- No one spoke in support or opposition.
- Paul Sauerteig and Karen Richards were absent.

February 16, 2026 Business Meeting

Plan Commission Recommendation: DO PASS

A motion was made by Ryan Neumeister and seconded by Rachel Tobin-Smith to return the ordinance with a Do Pass recommendation, to Common Council for their final decision.

6-0 MOTION PASSED

- Karen Richards, Paul Sauerteig, and Rick Briley were absent.

Fact Sheet Prepared by:
Karen Couture, Principal Land Use Planner
February 20, 2026

PROJECT SUMMARY

The applicant is petitioning to rezone the 1.72 acre parcel at 10320 Maysville Road that currently operates as a Mikes Carwash inside of the Maysville Pointe Shopping Center. Mikes Carwash was built in 2003 as part of Maysville Pointe Development. Prior to 2003 the parcel was farmland. The carwash has been in operation since 2003 and at the time of construction Car Washes were a permitted use in the Shopping Center zoning district. As ordinance updates have been made, a carwash is no longer a permitted use, so any updates/changes to the property would require Board of Zoning approvals. The applicant is requesting the rezoning to align the long time use with current zoning standards. All surrounding properties are zoned SC/Shopping Center.

COMPREHENSIVE PLAN REVIEW

Future Growth and Development Map, Goals, and Strategies

The project site is located within the Urban Infill Area.

- The following Goals and Strategies would be applicable:
LUD1 - Encourage compatible infill development and redevelopment in the Urban Infill and Priority Investment Areas.

Generalized Future Land Use Map

- The project site is located within the Regional Commercial generalized land use category.
- Primary Land Uses in this category are moderate to large format multiple user business, service, and retail
- Some Secondary Land Uses are Civic and Cultural Facilities, Multiple-Family Residential, Religious Institutions, and Schools.
- Adjacent properties are also categorized as Regional Commercial

Compatibility Matrix

- This proposed rezoning to C3/General Commercial is considered compatible with the Regional Commercial land use category.

Other Applicable Plans: None

PUBLIC HEARING SUMMARY:

Presenter: Josh Neal, representing the applicant, presented the project as outlined above.

Public Comments: None


FORT WAYNE PLAN COMMISSION Findings of Fact • February 2026

PROPOSAL:	Rezoning Petition REZ-2026-0004 – Mikes Carwash
APPLICANT:	Mikes Carwash Inc.
LOCATION:	10320 Maysville Rd
REQUEST:	Rezone from SC to C3 to align zoning with use
LAND AREA:	1.72 acres
PRESENT ZONING:	SC/Shopping Center
PROPOSED ZONING:	C3/General Commercial

The Plan Commission recommends that Rezoning Petition REZ-2026-0004 be returned to Council, with a "Do Pass" recommendation after considering the following:

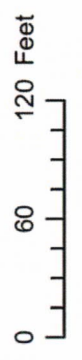
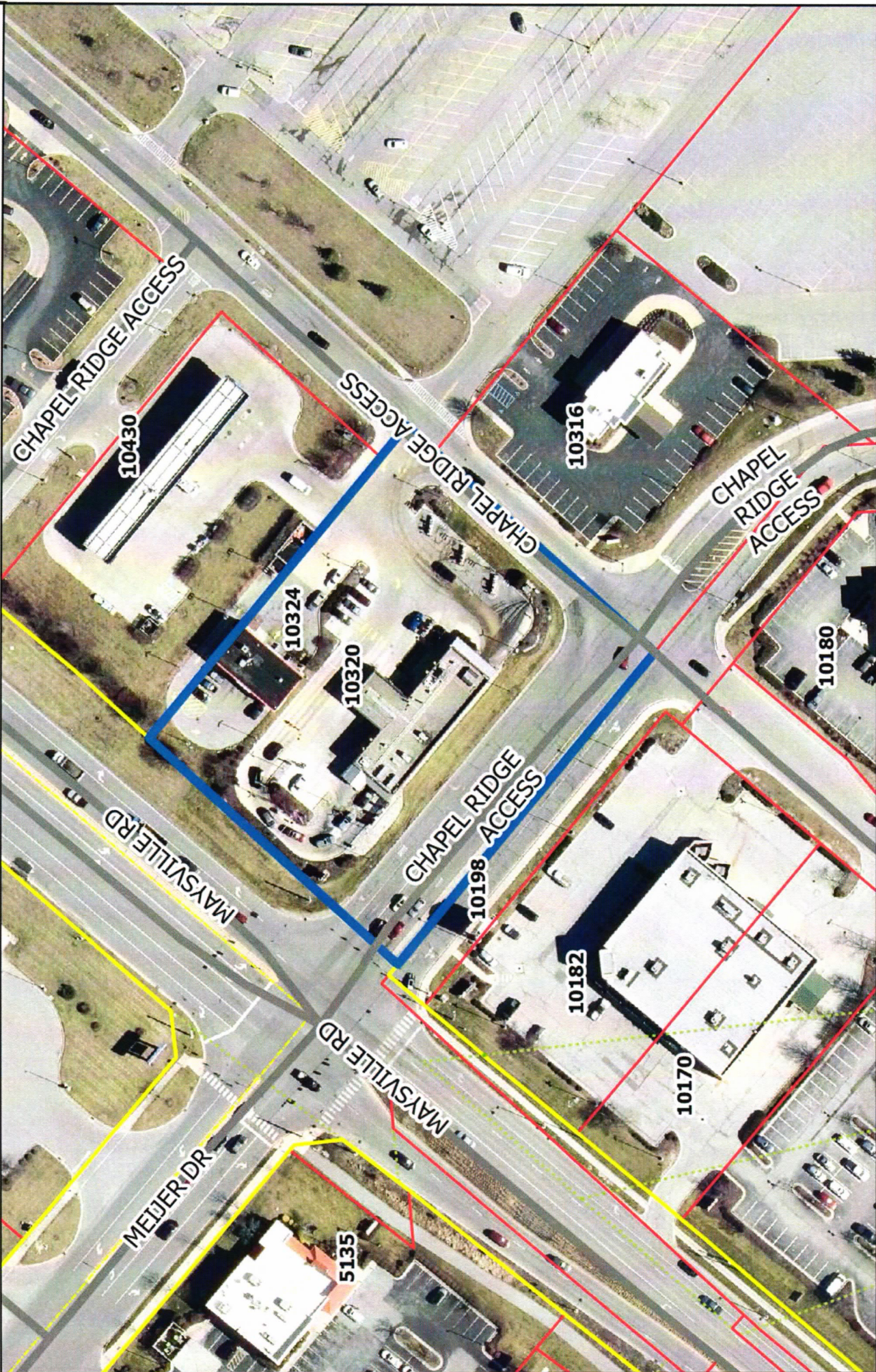
1. Approval of the rezoning request will be in substantial compliance with the City of Fort Wayne Comprehensive Plan, and should not establish an undesirable precedent in the area. The rezoning would bring the longstanding use of the property as a car wash into compliance with the terms and conditions of the Ordinance.
2. Approval of the request will not have an adverse impact on the current conditions in the area, or the character of current structures and uses in the area. The applicant intends to continue the use as a car wash, which would not create any additional burden on the surrounding area.
3. Approval is consistent with the preservation of property values in the area. The uniform zoning should allow more consistent development, now and in the future.
4. Approval is consistent with responsible development and growth principles based on existing uses and infrastructure in the area. The site is served by public utilities and no additional burden on infrastructure is planned.

These findings approved by the Fort Wayne Plan Commission on February 16, 2026.



Benjamin J. Roussel
Executive Director
Secretary to the Commission

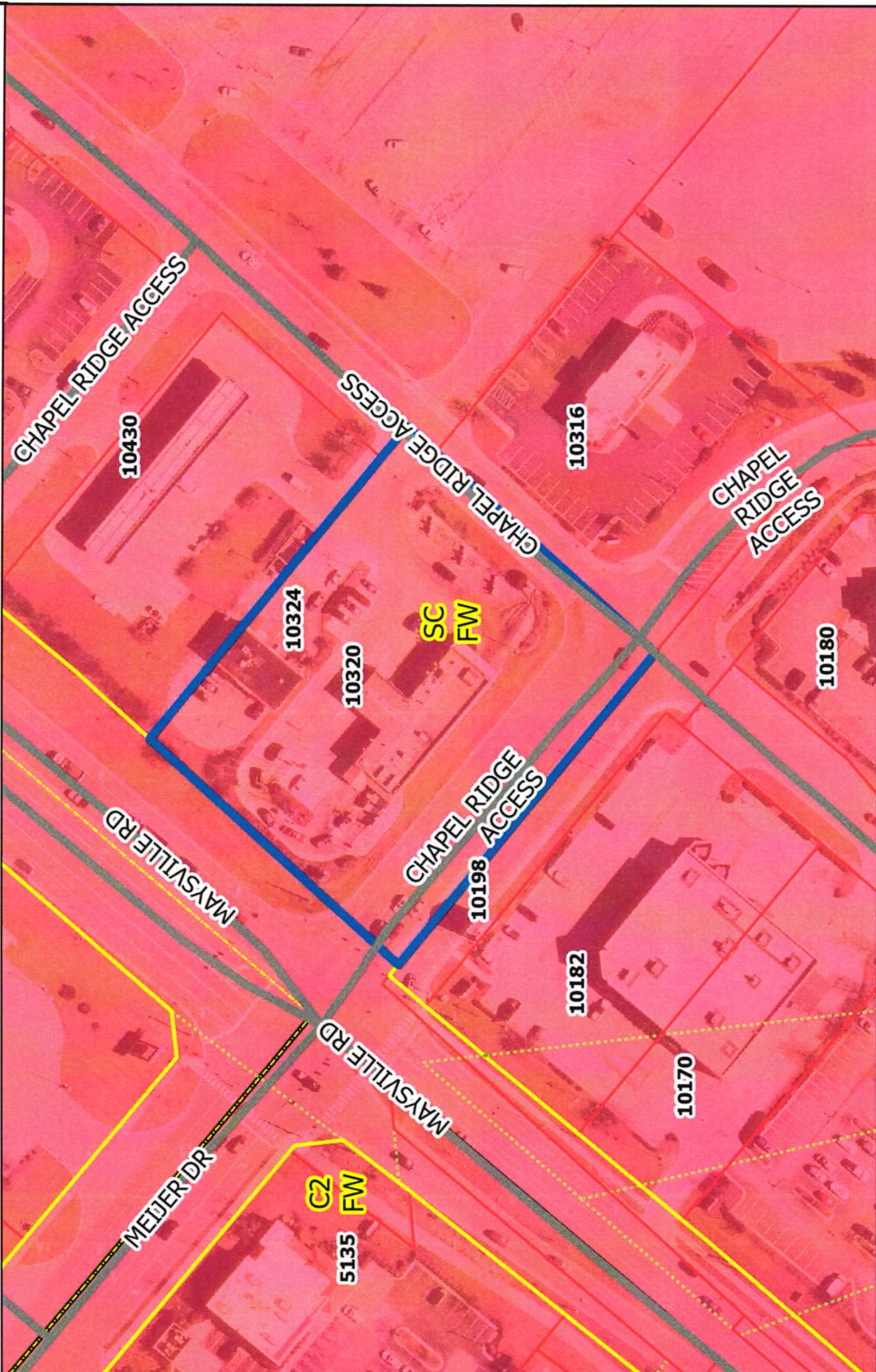
Rezoning Petition REZ-2026-0004 - Mikes Carwash



Although every accuracy measure has been employed in the completion of this map, Allen County does not warrant or guarantee the accuracy of the information contained herein and disclaims any and all liability resulting from any error or omission in this map.
© 2004 Board of Commissioners of the County of Allen
North American Datum 1983
State Plane Coordinate System, Indiana East
Photos and Contours: Spring 2009
Page 114-308



Rezoning Petition REZ-2026-0004 - Mikes Carwash



Although every accuracy has been employed in the compilation of this map, Allen County does not warrant or guarantee the accuracy of the information contained herein and disclaims any and all liability resulting from any error or omission in this map.

© 2004 Board of Commissioners of the County of Allen
 North American Datum 1983
 State Plane Coordinate System, Indiana East
 Photo and Contour: Spring 2009
 Date: 11-14-2026

THE PLAN OF BOUNDARY RETRACEMENT SET FORTH HEREIN IS MADE BY ME OR UNDER MY CLOSE PERSONAL SUPERVISION AND TO THE BEST OF MY KNOWLEDGE AND BELIEF IT ACCURATELY REPRESENTS THE TRUE AND CORRECT BOUNDARY OF THE PROPERTY DESCRIBED HEREIN. I AM NOT PROVIDING ANY WARRANTY, EXPRESS OR IMPLIED, AS TO THE ACCURACY OF THE INFORMATION PROVIDED HEREIN. I AM NOT PROVIDING ANY GUARANTEE OF RESULTS OR ANY OTHER FORM OF LIABILITY. I AM NOT PROVIDING ANY SERVICE TO ANY OTHER PARTY. I AM NOT PROVIDING ANY SERVICE TO ANY OTHER PARTY. I AM NOT PROVIDING ANY SERVICE TO ANY OTHER PARTY.

Mike's Carwash Chapel Ridge

10320 Maysville Road, Fort Wayne, IN 46835

BOUNDARY RETRACEMENT SURVEY FOR:

Drawing Revisions

Commission Number
 254044

Date
 April 30th, 2025

Title
 Boundary Retracement Survey

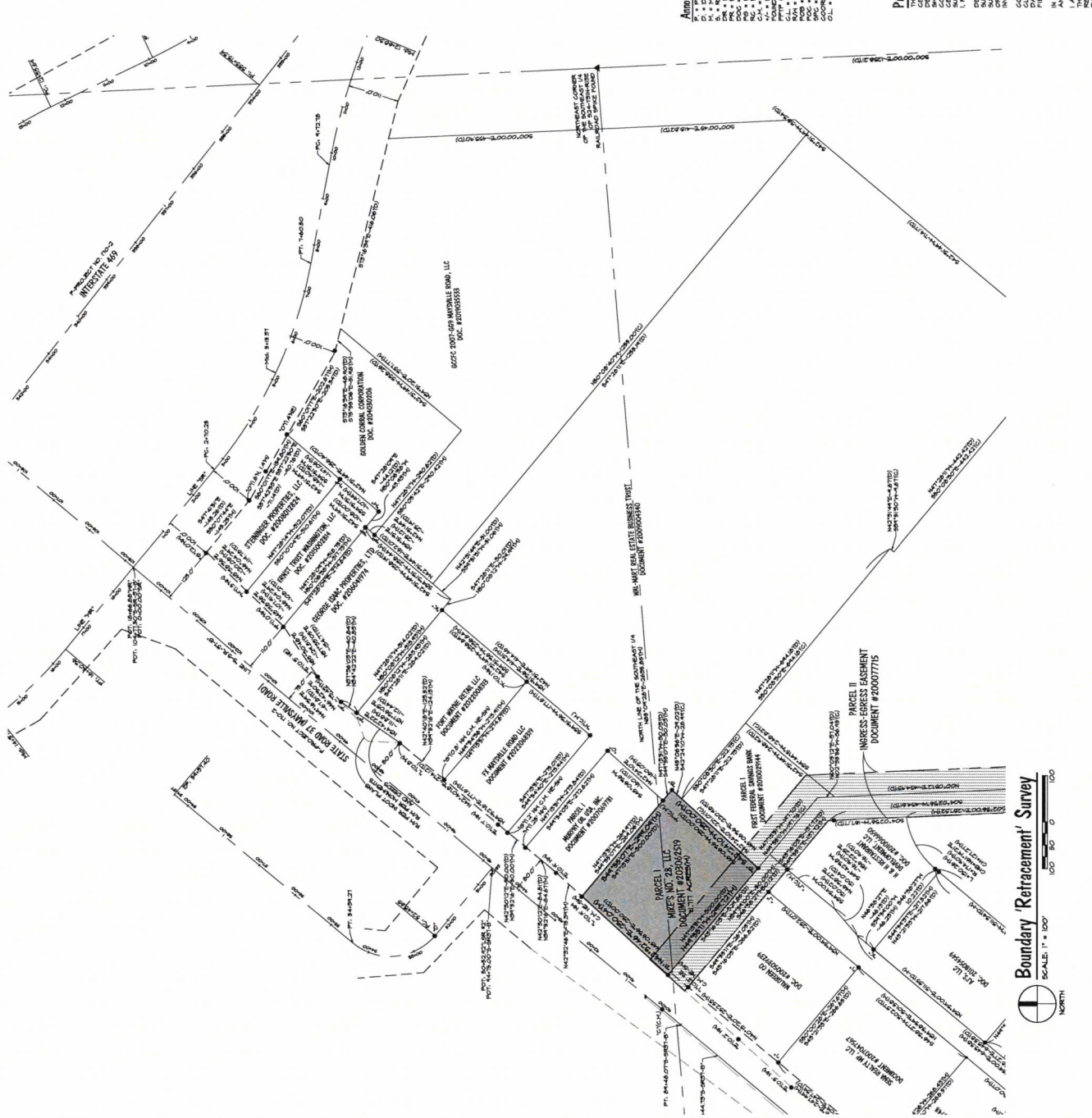
Sheet Number
S11
 Sheet 1 of 3



Professional Surveyor's Certification

I, the undersigned, am a duly Licensed Professional Surveyor in the State of Indiana and I hereby certify that I have personally supervised and participated in the making of the foregoing survey and that the same is a true and correct representation of the actual conditions of the property as shown on the ground. I have read the foregoing plat and certify that it is a true and correct representation of the actual conditions of the property as shown on the ground. I have read the foregoing plat and certify that it is a true and correct representation of the actual conditions of the property as shown on the ground.

DATE OF FIELD WORK: APRIL 09TH, 2025
 DATE OF FIELD BOOK: APRIL 09TH, 2025
 CLIENT: MIKE'S CARWASH
 PROJECT: MIKE'S CARWASH
 IN WITNESS WHEREOF, I HEREBY SIGN MY NAME AND SEAL THIS 30TH DAY OF APRIL, 2025.



BILL NO. Z-26-01-22

**REPORT OF COMMITTEE ON REGULATIONS
March 3, 2026**

Scott Myers Chair

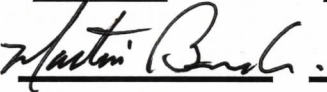








Rohli Booker Co-Chair

All Council Members


An Ordinance amending the City of Fort Wayne Zoning Map No. ZZ34 (Sec. 24 of Saint Joseph Township)

To rezone 1.72 acres from SC/Shopping Center to C3/General Commercial at 10320 Maysville Rd

COMMITTEE ON REGULATIONS HAVE HAD SAID Ordinance under consideration and beg leave to report back to the Common Council that said Ordinance

<u>COUNCIL MEMBER</u>	<u>DO PASS</u>	<u>DO NOT PASS</u>	<u>ABSTAIN</u>
<u>BENDER</u>			
<u>BOOKER</u>			
<u>CHAMBERS</u>			
<u>ENSLEY</u>			
<u>FREISTROFFER</u>			
<u>HARTMAN</u>			
<u>JEHL</u>			
<u>MYERS</u>			
<u>PADDOCK</u>			

**JOHN D. MCGAULEY
CITY CLERK**



Public Hearing Date: N/A

Read the first time in full and on motion by Councilperson Myers.

Read the second time by title and referred to the Regulations Committee.

Read the third time in full and on motion by Councilperson Myers, placed on passage by the following vote:

<u>TOTAL VOTES</u>	<u>AYES</u>	<u>NAYS</u>	<u>ABSTAINED</u>	<u>ABSENT</u>
BENDER	<input checked="" type="checkbox"/>	<input type="checkbox"/>	<input type="checkbox"/>	<input type="checkbox"/>
BOOKER	<input checked="" type="checkbox"/>	<input type="checkbox"/>	<input type="checkbox"/>	<input type="checkbox"/>
CHAMBERS	<input checked="" type="checkbox"/>	<input type="checkbox"/>	<input type="checkbox"/>	<input type="checkbox"/>
ENSLEY	<input checked="" type="checkbox"/>	<input type="checkbox"/>	<input type="checkbox"/>	<input type="checkbox"/>
FREISTROFFER	<input checked="" type="checkbox"/>	<input type="checkbox"/>	<input type="checkbox"/>	<input type="checkbox"/>
HARTMAN	<input checked="" type="checkbox"/>	<input type="checkbox"/>	<input type="checkbox"/>	<input type="checkbox"/>
JEHL	<input checked="" type="checkbox"/>	<input type="checkbox"/>	<input type="checkbox"/>	<input type="checkbox"/>
MYERS	<input checked="" type="checkbox"/>	<input type="checkbox"/>	<input type="checkbox"/>	<input type="checkbox"/>
PADDOCK	<input checked="" type="checkbox"/>	<input type="checkbox"/>	<input type="checkbox"/>	<input type="checkbox"/>

DATED: March 10, 2026



 JOHN D. MCGAULEY, CITY CLERK

Passed and adopted by the Common Council of the City of Fort Wayne, Indiana, as

Zoning Ordinance No. Z-26-01-22 on the 10th day of March, 2026

ATTEST:



 JOHN D. MCGAULEY
 CITY CLERK




 PRESIDING OFFICER

Presented by me to the Mayor of the City of Fort Wayne, Indiana, on the 11th of March 2026, at the hour of 10:40 o'clock A.M. E.S.T.



 JOHN D. MCGAULEY, CITY CLERK

Approved and signed by me this 13th day of March 2026, at the hour of 9:50 o'clock A.M. E. S.T.



 SHARON TUCKER, MAYOR

Fort Wayne Indiana
 Office of the City Clerk
 MAR 12 2026
 RECEIVED