

1  
2  
3  
4  
5  
6  
7  
8  
9  
10  
11  
12  
13  
14  
15  
16  
17  
18  
19  
20  
21  
22  
23  
24  
25  
26  
27  
28  
29  
30

#REZ-2025-0037

BILL NO. Z-25-07-20

ZONING MAP ORDINANCE NO. Z-31-25

**AN ORDINANCE amending the City of Fort Wayne  
Zoning Map No. F35 (Sec. 32 of Wayne Township)**

BE IT ORDAINED BY THE COMMON COUNCIL OF THE CITY OF FORT WAYNE, INDIANA:

SECTION 1. That the area described as follows is hereby designated a I2/General Industrial District under the terms of Chapter 157 Title XV of the Code of the City of Fort Wayne, Indiana:

**LEGAL DESCRIPTION**

Parcel I:

A part of the Southwest Quarter of Section 32, Township 30 North, Range 12 East of the Second Principal Meridian, more particularly described as follows:

Commencing at the West Quarter corner of said Section 32, being marked by a stone found; thence South 00 degrees 00 minutes 00 seconds West (assumed bearing) along the West line of said Section 32, a distance of 326.00 feet to the point of beginning, being marked by a P. K. nail set; thence South 89 degrees 37 minutes 08 seconds East, a distance of 660.00 feet to a standard corner marker (5/8" x 12" rebar with an aluminum cap stamped "Stoody, S-0144") set; thence North 00 degrees 00 minutes 06 seconds East, a distance of 328.00 feet to a standard corner marker set on the North line of said Southwest Quarter; thence South 89 degrees 47 minutes 33 seconds East along said North line a distance of 815.48 feet to an iron fence post found on an existing line fence; thence South 00 degrees 05 minutes 15 seconds West along said line fence, a distance of 1317.36 feet to an iron fence post found on the South line of the North Half of said Southwest Quarter; thence North 89 degrees 59 minutes 04 seconds West along said South line, a distance of 1473.45 feet to a P. K. nail set on the West line of said Section 32; thence North 00 degrees 00 minutes 00 seconds East along said West line, a distance of 996.3 feet to the place of beginning.

EXCEPTING THEREFROM:

A part of the Southwest Quarter of Section 32, Township 30 North, Range 12 East of the Second Principal Meridian, Wayne Township, Allen County, Indiana, more particularly described as follows:

Commencing at the West Quarter corner of said Section 32, being marked by a stone found; thence South 00 degrees 00 minutes 00 seconds West (assumed bearing) along the West line of said Section 32, a distance of 526.00 feet to the point of beginning, being marked by a P. K. nail set; thence North 90 degrees 00 minutes 00 seconds East, a distance of 594.00 feet to a standard corner marker (5/8" x 12" rebar with an aluminum cap

1 stamped "Stoody, S-0144") set; thence South 00 degrees 00 minutes 00 seconds West and parallel with said  
2 West line, a distance of 220.00 feet to a standard corner marker set; thence South 90 degrees 00 minutes 00  
3 seconds West, a distance of 594.00 feet to a P. K. nail set on said West line; thence North 00 degrees 00  
4 minutes 00 seconds East along said West line, a distance of 220.00 feet to the point of beginning, containing  
3.00 acres, more or less.

5 ALSO EXCEPTING THEREFROM that part conveyed to Old Dominion Freight Line, Inc. by Corporate Deed  
6 recorded as Document Number 2012065012, being more particularly described as follows:

7 Part of the Southwest Quarter of Section 32, Township 30 North, Range 12 East, Allen County, Indiana, more  
8 particularly described as follows:

9 COMMENCING at a cast iron monument found and accepted as marking the Southwest corner of the  
10 Southwest Quarter of said Section 32, Township 30 North, Range 12 East; thence North 00 degrees 00  
11 minutes 00 seconds East (assumed bearing and is used as the basis for the bearings in this description) along  
12 the West line of said Southwest Quarter and within the right-of-way of Smith Road, a distance of 1323.21 feet  
13 to a mag nail and disk stamped "Tazian Assoc. Firm #0020" set at the Northwest corner of a tract of land  
14 conveyed to Hondo Incorporated by deed recorded in Document Number 201051044 in the Office of the  
15 Recorder of Allen County, Indiana; thence South 89 degrees 56 minutes 30 seconds East, along the North line  
16 of said Hondo Incorporated tract of land, a distance of 1474.00 feet to a 5/8-inch rod found at the Northeast  
17 corner thereof; thence North 00 degrees 08 minutes 20 seconds East, a distance of 500.00 feet to a set 5/8-  
18 inch rod with "Tazian Assoc. Firm #0020" cap; thence North 89 degrees 56 minutes 30 seconds West, a  
19 distance of 1475.21 feet to a mag nail and disk stamped "Tazian Assoc. Firm #0020" set on the West line of  
20 said Southwest Quarter; thence South 00 degrees 00 minutes 00 seconds West, along said West line and  
21 within the right-of-way of Smith Road, a distance of 500.00 feet to the Point of Beginning, containing 16.93  
22 acres of land.

23 Parcel II:

24 A part of the Southwest Quarter of Section 32, Township 30 North, Range 12 East of the Second Principal  
25 Meridian, Wayne Township, Allen County, Indiana, more particularly described as follows:

26 Commencing at the West Quarter corner of said Section 32, being marked by a stone found; thence South 00  
27 degrees 00 minutes 00 seconds West (assumed bearing) along the West line of said Section 32, a distance of  
28 526.00 feet to the point of beginning, being marked by a P. K. nail set; thence North 90 degrees 00 minutes 00  
29 seconds East, a distance of 594.00 feet to a standard corner marker (5/8" x 12" rebar with an aluminum cap  
30 stamped "Stoody, S-0144") set; thence South 00 degrees 00 minutes 00 seconds West and parallel with said  
West line, a distance of 220.00 feet to a standard corner marker set; thence South 90 degrees 00 minutes 00  
seconds West, a distance of 594.00 feet to a P. K. nail set on said West line; thence North 00 degrees 00  
minutes 00 seconds East along said West line, a distance of 220.00 feet to the point of beginning, containing  
3.00 acres, more or less.

EXCEPTING THEREFROM FROM PARCELS I AND II ABOVE:

That part conveyed to Old Dominion Freight Line, Inc. by Limited Warranty Deed recorded as Document  
Number 2018021449, being more particularly described as follows:

Part of the Southwest Quarter of Section 32, Township 30 North, Range 12 East, Allen County, Indiana, more  
particularly described as follows:

1  
2 COMMENCING at a cast iron monument found and accepted as marking the Southwest corner of the  
3 Southwest Quarter of said Section 32, Township 30 North, Range 12 East; thence North 00 degrees 17  
4 minutes 31 seconds West (Grid North and the basis of the bearings in this description) along the West line of  
5 said Southwest Quarter and within the right-of-way of Smith Road, a distance of 1823.21 feet to a mag nail  
6 and disk stamped "Tazian Assoc. Firm #0020" found at the Northwest corner of a 16.93 acre tract of land  
7 conveyed to Old Dominion Freight Line, Inc. by deed recorded in Document Number 2012065012 in the Office  
8 of the Recorder of Allen County, Indiana, tParcel I:

9  
10 A part of the Southwest Quarter of Section 32, Township 30 North, Range 12 East of the Second Principal  
11 Meridian, more particularly described as follows:

12 Commencing at the West Quarter corner of said Section 32, being marked by a stone found; thence South 00  
13 degrees 00 minutes 00 seconds West (assumed bearing) along the West line of said Section 32, a distance of  
14 326.00 feet to the point of beginning, being marked by a P. K. nail set; thence South 89 degrees 37 minutes 08  
15 seconds East, a distance of 660.00 feet to a standard corner marker (5/8" x 12" rebar with an aluminum cap  
16 stamped "Stoody, S-0144") set; thence North 00 degrees 00 minutes 06 seconds East, a distance of 328.00  
17 feet to a standard corner marker set on the North line of said Southwest Quarter; thence South 89 degrees 47  
18 minutes 33 seconds East along said North line a distance of 815.48 feet to an iron fence post found on an  
19 existing line fence; thence South 00 degrees 05 minutes 15 seconds West along said line fence, a distance of  
20 1317.36 feet to an iron fence post found on the South line of the North Half of said Southwest Quarter;  
21 thence North 89 degrees 59 minutes 04 seconds West along said South line, a distance of 1473.45 feet to a P.  
22 K. nail set on the West line of said Section 32; thence North 00 degrees 00 minutes 00 seconds East along said  
23 West line, a distance of 996.3 feet to the place of beginning.

24 EXCEPTING THEREFROM:

25 A part of the Southwest Quarter of Section 32, Township 30 North, Range 12 East of the Second Principal  
26 Meridian, Wayne Township, Allen County, Indiana, more particularly described as follows:

27 Commencing at the West Quarter corner of said Section 32, being marked by a stone found; thence South 00  
28 degrees 00 minutes 00 seconds West (assumed bearing) along the West line of said Section 32, a distance of  
29 526.00 feet to the point of beginning, being marked by a P. K. nail set; thence North 90 degrees 00 minutes 00  
30 seconds East, a distance of 594.00 feet to a standard corner marker (5/8" x 12" rebar with an aluminum cap  
stamped "Stoody, S-0144") set; thence South 00 degrees 00 minutes 00 seconds West and parallel with said  
West line, a distance of 220.00 feet to a standard corner marker set; thence South 90 degrees 00 minutes 00  
seconds West, a distance of 594.00 feet to a P. K. nail set on said West line; thence North 00 degrees 00  
minutes 00 seconds East along said West line, a distance of 220.00 feet to the point of beginning, containing  
3.00 acres, more or less.

ALSO EXCEPTING THEREFROM that part conveyed to Old Dominion Freight Line, Inc. by Corporate Deed  
recorded as Document Number 2012065012, being more particularly described as follows:

Part of the Southwest Quarter of Section 32, Township 30 North, Range 12 East, Allen County, Indiana, more  
particularly described as follows:

COMMENCING at a cast iron monument found and accepted as marking the Southwest corner of the  
Southwest Quarter of said Section 32, Township 30 North, Range 12 East; thence North 00 degrees 00  
minutes 00 seconds East (assumed bearing and is used as the basis for the bearings in this description) along  
the West line of said Southwest Quarter and within the right-of-way of Smith Road, a distance of 1323.21 feet

1  
2 to a mag nail and disk stamped "Tazian Assoc. Firm #0020" set at the Northwest corner of a tract of land  
3 conveyed to Hondo Incorporated by deed recorded in Document Number 201051044 in the Office of the  
4 Recorder of Allen County, Indiana; thence South 89 degrees 56 minutes 30 seconds East, along the North line  
5 of said Hondo Incorporated tract of land, a distance of 1474.00 feet to a 5/8-inch rod found at the Northeast  
6 corner thereof; thence North 00 degrees 08 minutes 20 seconds East, a distance of 500.00 feet to a set 5/8-  
7 inch rod with "Tazian Assoc. Firm #0020" cap; thence North 89 degrees 56 minutes 30 seconds West, a  
8 distance of 1475.21 feet to a mag nail and disk stamped "Tazian Assoc. Firm #0020" set on the West line of  
9 said Southwest Quarter; thence South 00 degrees 00 minutes 00 seconds West, along said West line and  
10 within the right-of-way of Smith Road, a distance of 500.00 feet to the Point of Beginning, containing 16.93  
11 acres of land.

12 Parcel II:

13 A part of the Southwest Quarter of Section 32, Township 30 North, Range 12 East of the Second Principal  
14 Meridian, Wayne Township, Allen County, Indiana, more particularly described as follows:

15 Commencing at the West Quarter corner of said Section 32, being marked by a stone found; thence South 00  
16 degrees 00 minutes 00 seconds West (assumed bearing) along the West line of said Section 32, a distance of  
17 526.00 feet to the point of beginning, being marked by a P. K. nail set; thence North 90 degrees 00 minutes 00  
18 seconds East, a distance of 594.00 feet to a standard corner marker (5/8" x 12" rebar with an aluminum cap  
19 stamped "Stoody, S-0144") set; thence South 00 degrees 00 minutes 00 seconds West and parallel with said  
20 West line, a distance of 220.00 feet to a standard corner marker set; thence South 90 degrees 00 minutes 00  
21 seconds West, a distance of 594.00 feet to a P. K. nail set on said West line; thence North 00 degrees 00  
22 minutes 00 seconds East along said West line, a distance of 220.00 feet to the point of beginning, containing  
23 3.00 acres, more or less.

24 EXCEPTING THEREFROM FROM PARCELS I AND II ABOVE:

25 That part conveyed to Old Dominion Freight Line, Inc. by Limited Warranty Deed recorded as Document  
26 Number 2018021449, being more particularly described as follows:

27 Part of the Southwest Quarter of Section 32, Township 30 North, Range 12 East, Allen County, Indiana, more  
28 particularly described as follows:

29 COMMENCING at a cast iron monument found and accepted as marking the Southwest corner of the  
30 Southwest Quarter of said Section 32, Township 30 North, Range 12 East; thence North 00 degrees 17  
minutes 31 seconds West (Grid North and the basis of the bearings in this description) along the West line of  
said Southwest Quarter and within the right-of-way of Smith Road, a distance of 1823.21 feet to a mag nail  
and disk stamped "Tazian Assoc. Firm #0020" found at the Northwest corner of a 16.93 acre tract of land  
conveyed to Old Dominion Freight Line, Inc. by deed recorded in Document Number 2012065012 in the Office  
of the Recorder of Allen County, Indiana, this being the POINT OF BEGINNING; thence North 00 degrees 17  
minutes 31 seconds West, continuing along the West line of said Southwest Quarter and within the right-of-  
way of Smith Road, a distance of 208.12 feet to a mag nail and disk stamped "Tazian Assoc. Firm #0020" set at  
the Southwest corner of an AEP Indiana Michigan Transmission Company easement recorded in Document  
Number 2017014326; thence North 88 degrees 35 minutes 48 seconds East, along the South line of said  
easement and the South line of an AEP Indiana Michigan Transmission Company easement recorded in  
Document Number 017014327, a distance of 1476.07 to a 5/8-inch rod with "Tazian Assoc. Firm #0020" cap  
set on the Northerly extension of the Easterly line of said 16.93 acre tract; thence South 00 degrees 09  
minutes 11 seconds East, along said Easterly extension, a distance of 238.25 feet to a 5/8-inch rod with

1  
2  
3  
4  
5  
6  
7  
8  
9  
10  
11  
12  
13  
14  
15  
16  
17  
18  
19  
20  
21  
22  
23  
24  
25  
26  
27  
28  
29  
30

"Tazian Assoc. Firm #0020" cap found at the Northeast corner of the aforesaid 16.93 acre tract; thence South 89 degrees 45 minutes 59 seconds West, along the North line of said 16.93 acre tract, a distance of 1475.21 feet to the Point of Beginning, containing 7.56 acres of land.

his being the POINT OF BEGINNING; thence North 00 degrees 17 minutes 31 seconds West, continuing along the West line of said Southwest Quarter and within the right-of-way of Smith Road, a distance of 208.12 feet to a mag nail and disk stamped "Tazian Assoc. Firm #0020" set at the Southwest corner of an AEP Indiana Michigan Transmission Company easement recorded in Document Number 2017014326; thence North 88 degrees 35 minutes 48 seconds East, along the South line of said easement and the South line of an AEP Indiana Michigan Transmission Company easement recorded in Document Number 017014327, a distance of 1476.07 to a 5/8-inch rod with "Tazian Assoc. Firm #0020" cap set on the Northerly extension of the Easterly line of said 16.93 acre tract; thence South 00 degrees 09 minutes 11 seconds East, along said Easterly extension, a distance of 238.25 feet to a 5/8-inch rod with "Tazian Assoc. Firm #0020" cap found at the Northeast corner of the aforesaid 16.93 acre tract; thence South 89 degrees 45 minutes 59 seconds West, along the North line of said 16.93 acre tract, a distance of 1475.21 feet to the Point of Beginning, containing 7.56 acres of land.


and the symbols of the City of Fort Wayne Zoning Map No. F35 (Sec. 32 of Wayne Township), as established by Section 157.082 of Title XV of the Code of the City of Fort Wayne, Indiana is hereby changed accordingly.

SECTION 2. If a written commitment is a condition of the Plan Commission's recommendation for the adoption of the rezoning, or if a written commitment is modified and approved by the Common Council as part of the zone map amendment, that written commitment is hereby approved and is hereby incorporated by reference.

SECTION 3. That this Ordinance shall be in full force and effect from and after its passage and approval by the Mayor.

  
Council Member

APPROVED AS TO FORM AND LEGALITY:

  
Malak Heiny, City Attorney

City of Fort Wayne Common Council  
**DIGEST SHEET**

---

**Department of Planning Services**

Title of Ordinance: Zoning Map Amendment  
Case Number: REZ-2025-0037  
Bill Number: Z-25-07-20  
Council District: 4 – Dr. Scott Myers

---

Introduction Date: July 22, 2025  
Plan Commission  
Public Hearing Date: August 11, 2025 (not heard by Council)  
Next Council Action: Ordinance will return to Council after recommendation by the Plan Commission

---

Synopsis of Ordinance: To rezone 15.27 acres from RP/Planned Residential, I1/Limited Industrial, and I2/General Industrial to I2/General Industrial  
Location: Immediately north of 8231 Smith Rd (Section 32 of Wayne Township)  
Reason for Request: To permit a landscape contracting service  
Applicant: Clounie Landscaping, Inc.  
Property Owner: HBC Realty Corporation

---

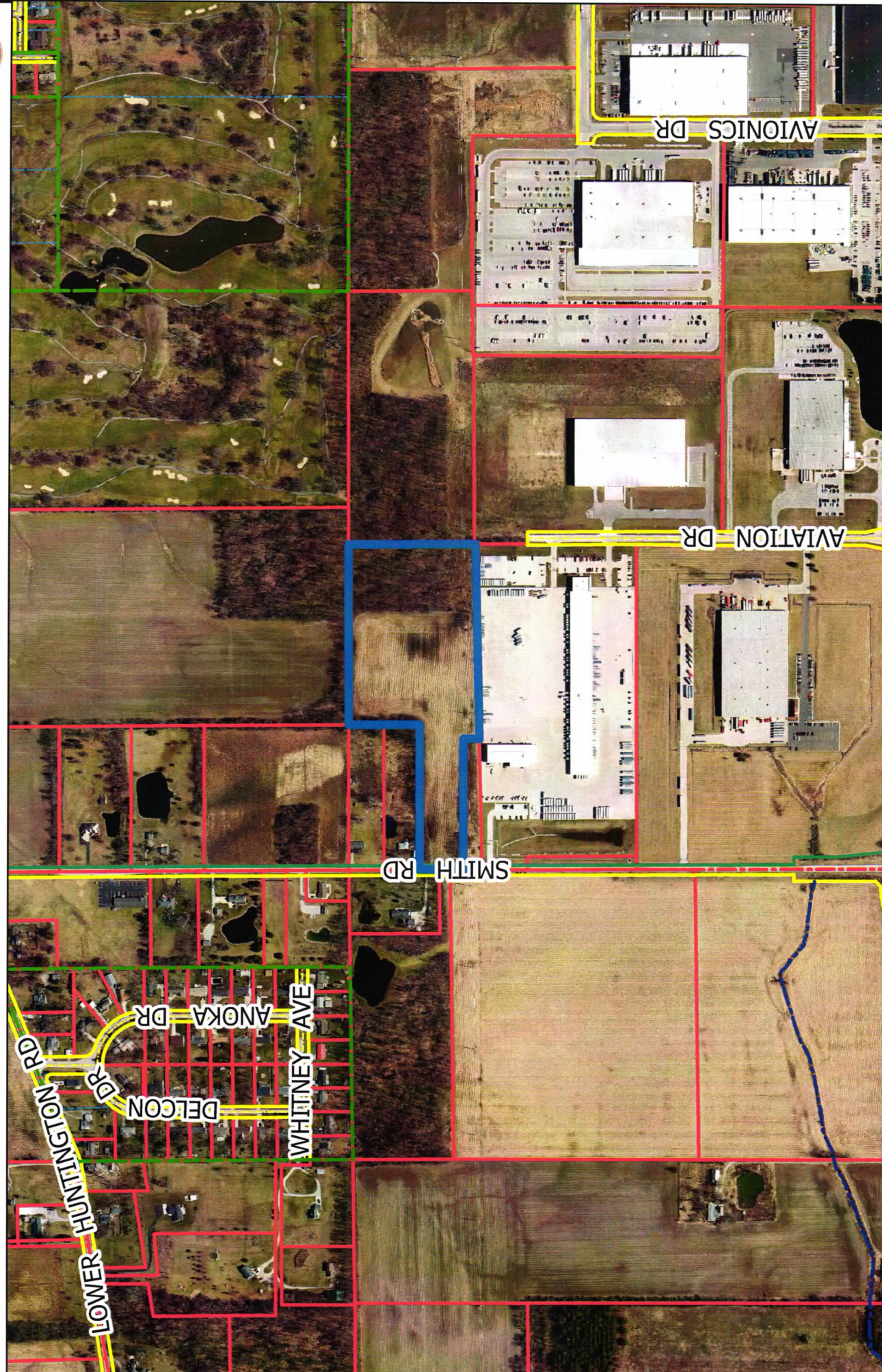
Related Petitions: Primary Development Plan – Clounie Landscaping, Inc.

---

Effect of Passage: Property will be rezoned to the I2/General Industrial zoning district, which would permit a landscape contracting service.  
Effect of Non-Passage: Property will remain zoned RP/Planned Residential, I1/Limited Industrial, and I2/General Industrial, which does not permit a landscape contracting service. The site may be developed with mixed residential and compatible nonresidential uses, low intensity industrial or manufacturing uses, or wholesale and/or storage activities, and similar uses.



Rezoning Petition REZ-2025-0037 and Primary Development Plan PDP-2025-0026 - Clownie Landscaping



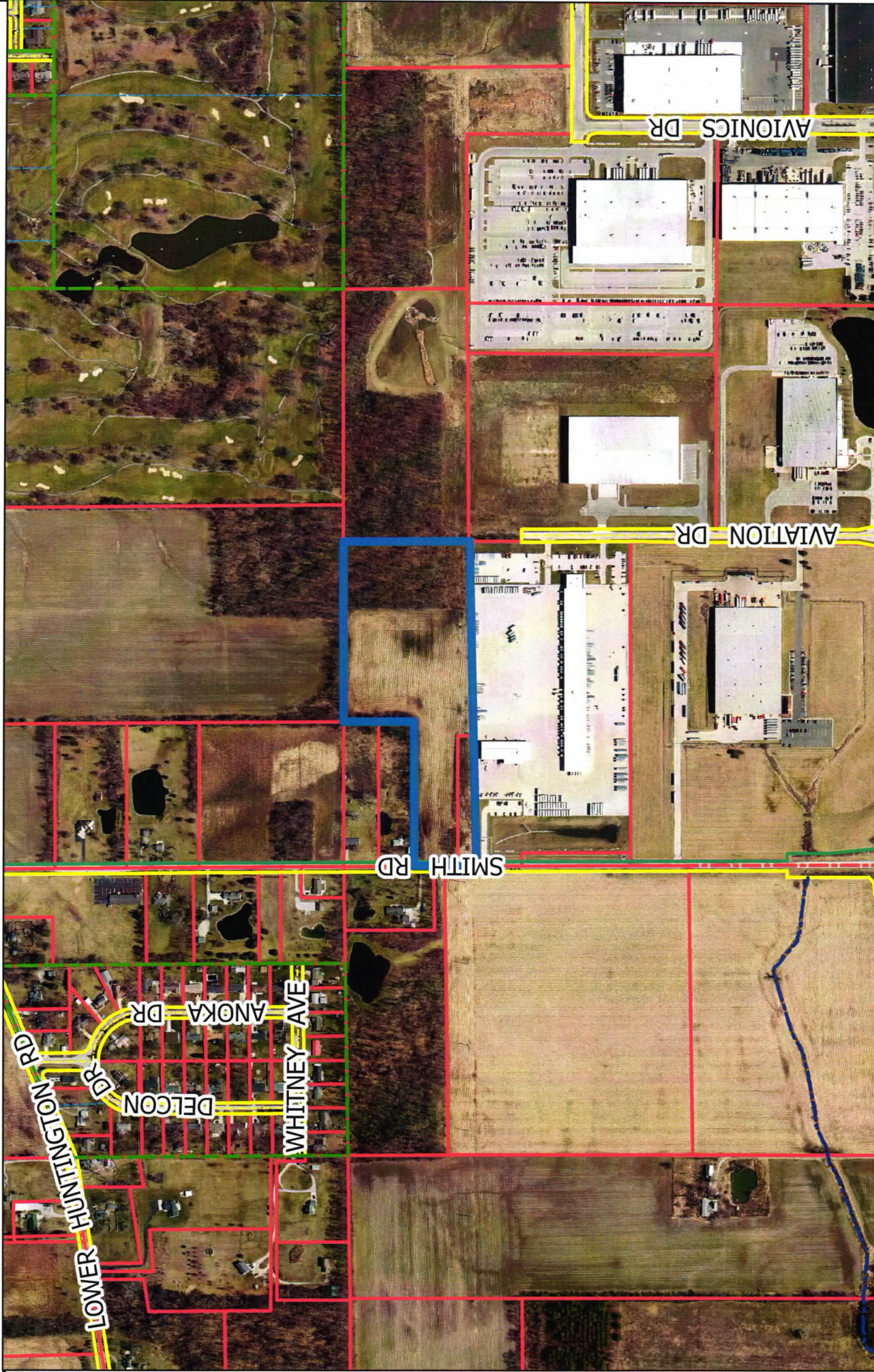
Although strict accuracy standards have been employed in the compilation of this map, Allen County does not warrant or guarantee the accuracy of the information contained herein and disclaims any and all liability resulting from any error or omission in this map.

© 2004 Board of Commissioners of the County of Allen  
 North American Datum 1983  
 State Plane Coordinate System, Indiana East  
 Photos and Contours: Spring 2009





Rezoning Petition REZ-2025-0037 and Primary Development Plan PDP-2025-0026 - Clouvie Landscaping



Although strict accuracy standards have been employed in the compilation of this map, Allen County does not warrant or guarantee the accuracy of the information contained herein and disclaims any and all liability resulting from any error or omission in this map.

© 2004 Board of Commissioners of the County of Allen  
 North American Datum 1983  
 State Plane Coordinate System, Indiana East  
 Photos and Contours: Spring 2009







# Department of Planning Services Rezoning Petition Application

**Applicant**  
 Applicant Clounie Landscaping, Inc.  
 Address 6492 N U.S. 24 E Business  
 City Huntington State Indiana Zip 46750  
 Telephone (260)672-8580 E-mail zach@clounieland.com

**Property Ownership**  
 Property Owner HBC Realty Corporation  
 Address 510 W Washington, P.O. Box 10690  
 City Fort Wayne State Indiana Zip 46853  
 Telephone \_\_\_\_\_ E-mail \_\_\_\_\_

**Contact Person**  
 Contact Person Rothberg Law Firm, c/o Jordan S. Huttenlocker  
 Address 505 E. Washington Blvd.  
 City Fort Wayne State Indiana Zip 46802  
 Telephone (260)422-9454 E-mail jhuttenlocker@rothberg.com

*All staff correspondence will be sent only to the designated contact person.*

**Request**  
 Allen County Planning Jurisdiction  City of Fort Wayne Planning Jurisdiction  
 Address of the property Smith Road, Fort Wayne, Indiana 46809 Township and Section Wayne, 12  
 Present Zoning RP, I1, I2 Proposed Zoning I2 Acreage to be rezoned 14.41 acres  
 Purpose of rezoning (attach additional page if necessary) To permit a landscape contracting service business  
 \_\_\_\_\_  
 Sewer provider Fort Wayne Water provider Fort Wayne

**Filing Checklist**  
*Applications will not be accepted unless the following filing requirements are submitted with this application.*  
 Filing fee \$1000.00  
 Surveys showing area to be rezoned  
 Legal Description of parcel to be rezoned  
 Rezoning Criteria (please complete attached document)

I/We understand and agree, upon execution and submission of this application, that I am/we are the owner(s) of more than 50 percent of the property described in this application; that I/we agree to abide by all provisions of the Allen County Zoning and Subdivision Control Ordinance as well as all procedures and policies of the Fort Wayne and Allen County Plan Commissions as those provisions, procedures and policies related to the handling and disposition of this application; that the above information is true and accurate to the best of my/our knowledge; and that

Clounie Landscaping, Inc. Zach Kessie 7/1/2025  
 (printed name of applicant) (signature of applicant) (date)

HBC Realty Corporation \_\_\_\_\_ \_\_\_\_\_  
 (printed name of property owner) (signature of property owner) (date)



Received	Receipt No.	Hearing Date	Petition No.
7-1-25	147853		REZ-2025-

Department of Planning Services • 200 East Berry Suite 150 • Fort Wayne, Indiana • 46802  
 Phone (260) 449-7607 • Fax (260) 449-7682 • [www.allencounty.us](http://www.allencounty.us) • [www.cityoffortwayne.org](http://www.cityoffortwayne.org)

- 0037



**1. The Comprehensive Plan;**

The Applicant's proposed rezoning is consistent with the objectives of the *All in Allen Comprehensive Plan* (the "Plan"). Namely, the property is located in an Urban Infill Area according to the Future Growth and Development map incorporated into the Plan. Goal 1 of the Comprehensive Plan encourages compatible infill development and directs development to underutilized parcels already served by utilities and roadways. The property is undeveloped land located on Smith Road, just north of I-2 zoning districts. Moreover, the property is located in an area categorized as a Production Center in the Generalized Future Land Use Map, the goal of which is to include a mix of limited, general, and intensive industrial uses, as well as commercial and warehousing uses alike. Primary uses in this area include general and intensive industrial land uses. Ideally, Production Center land uses should be buffered by less intensive industrial or commercial uses. Rezoning the property to an I-2 zoning district to allow for a landscape contracting service is precisely what the Plan contemplates in a Production Center. Overall, the Applicant's proposed use of the Property would fit squarely with the goals of the Plan.

**2. Current conditions and the character of current structures and uses in the district;**

Properties located along Smith Road, south of the property, are primarily zoned I-2. While properties to the north are zoned R-1, the current uses include agricultural purposes and a private golf course. This area just north of Fort Wayne International Airport supports a mix of assembly, distribution, fabricating, and trucking industries. There are a few residential homes located just north and west of the property, but the area is decidedly an industrial corridor with consistent, heavy traffic and signalized intersections.

**3. The most desirable use for which the land in the district is adapted;**

The most desirable use for the land in question is industrial. The Applicant currently operates a residential and commercial landscaping business outside of Allen County. The property is presently zoned RP, I-1, and I-2. Rezoning the property to I-2 will be consistent with the surrounding uses.

**4. The conservation property values throughout the jurisdiction;**

The conservation of property values throughout the jurisdiction is accomplished by granting this rezoning request in as much as this is an established industrial corridor and the use proposed is consistent and complementary to existing uses in the nearby area.

**5. Responsible development and growth.**

This project will enhance a decidedly industrial area and is designed to fit squarely with the neighboring uses and businesses. By preserving and installing adequate landscaping, the Applicant desires to ensure that its proposed use is respectful of all its neighbors. The

existing woods to the east will be kept generally intact. Moreover, there is nothing offensive about a private landscaping business with normal business hours. The Applicant will be moving its business from outside Allen County to Fort Wayne, thereby bringing jobs, tax dollars and other opportunities to Fort Wayne, Indiana that would otherwise be directed to other counties. The project will, in fact, repurpose real estate that is underutilized given its present zoning classification.

## FACT SHEET

Case #REZ-2025-0037 Bill # Z-25-07-20 Project Start: July 2025

APPLICANT:	Clounie Landscaping, Inc.
REQUEST:	To rezone from RP/Planned Residential, I1/Limited Industrial, and I2/General Industrial to I2/General Industrial to permit a landscape contracting service
LOCATION:	Immediately north of 8231 Smith Rd (Section 32 of Wayne Township)
LAND AREA:	15.27 acres
PRESENT ZONING:	RP/Planned Residential, I1/Limited Industrial, and I2/General Industrial
PROPOSED ZONING:	I2/General Industrial
COUNCIL DISTRICT:	4 – Dr. Scott Myers
SPONSOR:	Fort Wayne Plan Commission

### **August 11, 2025 Public Hearing**

- No one spoke in support or with concerns.
- Paul Sauerteig was absent.

### **August 18, 2025 Business Meeting**

#### **Plan Commission Recommendation: DO PASS**

A motion was made by Ryan Neumeister and seconded by Paul Sauerteig, to return the ordinance with a Do Pass recommendation, to Common Council for their final decision.

#### **6-0 MOTION PASSED**

- Rick Briley, Rachel Tobin-Smith, and Patrick Zaharako were absent.

Fact Sheet Prepared by:  
Karen Couture, Principal Land Use Planner  
August 19, 2025

## PROJECT SUMMARY

The applicant is requesting to rezone the parcel to I2/General Industrial for a landscape contracting business. The site is located on Smith Road, about halfway between Lower Huntington Road and Airport Expressway (about 0.4 miles from each). Surrounding uses include the Old Dominion shipping center immediately to the south, and the Orchard Ridge Country Club is northwest of a site, separated by ground owned by City of Fort Wayne Utilities. Most of the remaining general area is metes and bounds residential. Smith Road has two striped lanes in this section, and currently has an average daily traffic volume of 3,200 vehicles per day, according to 2024 data. No zoning history is associated with the site, so this zoning may be original from when the general area was annexed into the City of Fort Wayne in 1973. The applicant submitted a rezoning questionnaire that provides their justification on rezoning the ground, based on the state criteria.

The submitted development plan for this landscaping contractor includes two primary buildings, a parking area, a gravel storage yard, and an enclosed nursery. One access point is provided off Smith Road, and the primary drive lane and the public parking areas are paved. Since surrounding zoning is nonresidential around the driveway, landscaping is not required. The two buildings are near the front half of the development site, and they are shown as meeting primary setbacks. The outdoor storage area is located behind these two buildings and are proposed to utilize gravel and not be enclosed by a privacy fence, for which a waiver is needed. Storm detention will be provided near the front of the development site, where the elevation is lowest. Finally, this site is located in the airport overlay district, so the plan did go to the Fort Wayne Airport Authority for their review.

### COMPREHENSIVE PLAN REVIEW

#### Future Growth and Development Map, Goals, and Strategies

- The project site is located within the Urban Infill Area. Development in urban infill areas should be focused on vacant lots within neighborhoods and commercial or industrial areas already served by infrastructure.
- The following Goal would be applicable and supportive of this request:  
**LUD1** – Encourage compatible infill development and redevelopment in the Urban Infill and Priority Investment Areas

#### Generalized Future Land Use Map

- The project site is located within the Production Center future land use category.
- Surrounding properties are likewise designated this land use category.

#### Overall Land Use Related Action Steps

- **LUD Goal 1** Encourage compatible infill development and redevelopment in the Urban Infill and Priority Investment Areas.

#### Compatibility Matrix

- This proposed use is permitted in I2/General Industrial zoning district which is considered compatible with Production Center.

**Other Applicable Plans:** None

### PUBLIC HEARING SUMMARY:

Presenter: Jordan Huttenlocker, representing the applicant, presented the request as outlined above.

Public Comments: None

## FORT WAYNE PLAN COMMISSION Findings of Fact • August 2025

---


**PROPOSAL:** Rezoning Petition REZ-2025-0037  
**APPLICANT:** Clounie Landscaping, Inc.  
**REQUEST:** To rezone property from I1/Limited Industrial, I2/General Industrial, and RP/Planned Residential to I2/General Industrial  
**LOCATION:** East side of the 8100 block of Smith Road, 2000 feet north of its intersection with Airport Expressway (Section 32 of Wayne Township)  
**LAND AREA:** 15.27 acres  
**PRESENT ZONING:** I1/Limited Industrial, I2/General Industrial, and RP/Planned Residential  
**PROPOSED ZONING:** I2/General Industrial

---

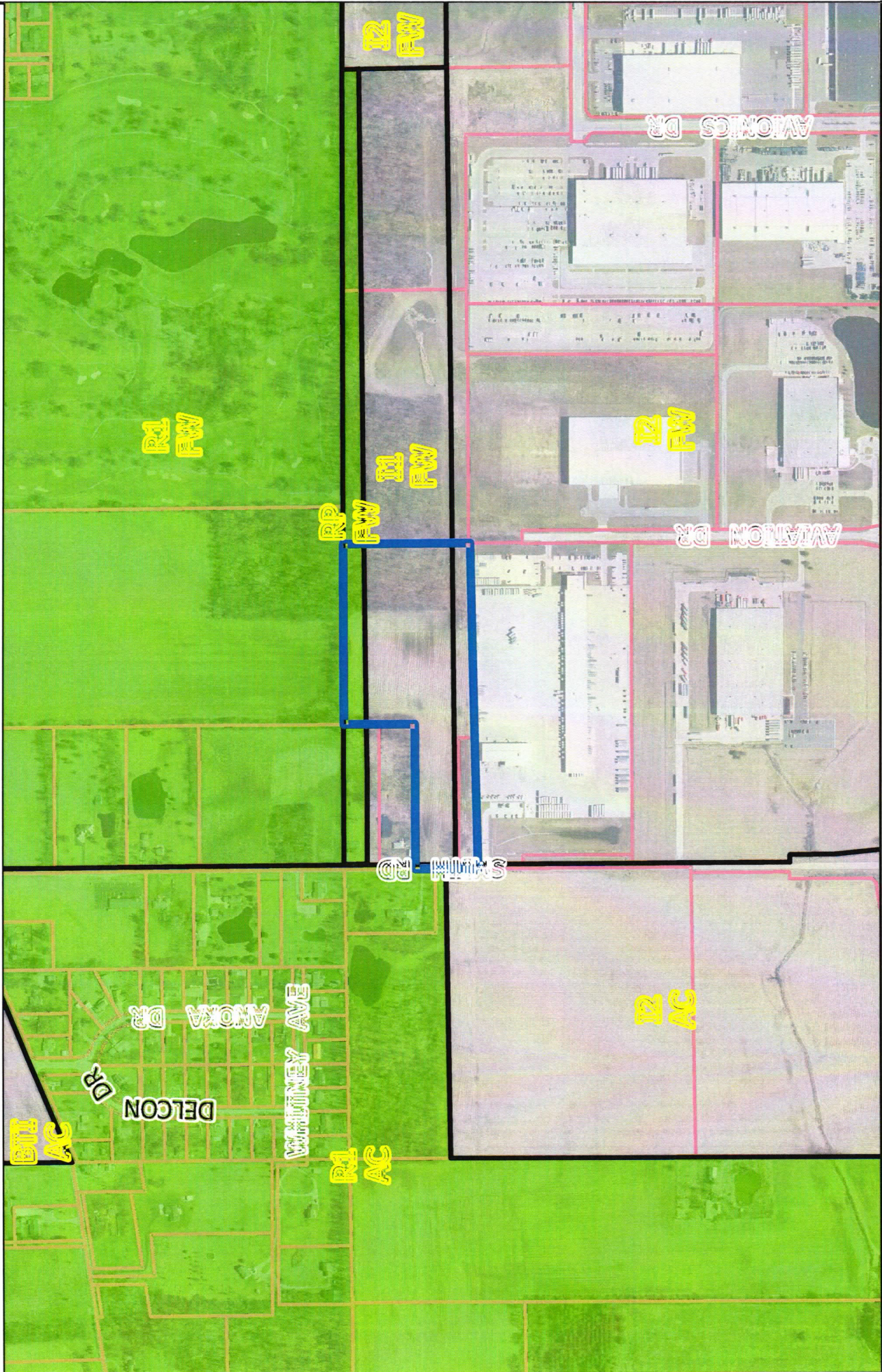
The Plan Commission recommends that Rezoning Petition REZ-2025-0037 be returned to Council, with a "Do Pass" recommendation after considering the following:

1. Approval of the rezoning request will be in substantial compliance with the City of Fort Wayne Comprehensive Plan, and should not establish an undesirable precedent in the area. Most of the site is zoned industrial, as is. The intended use is predominantly outdoor in nature. The limited exposure to Smith Road may thwart other industrial uses that require more infrastructure and logistics than more conventionally shaped sites.
2. Approval of the request will not have an adverse impact on the current conditions in the area, or the character of current structures and uses in the area. The south is primarily industrial uses, with the only adjacent residential structure already zoned industrial
3. Approval is consistent with the preservation of property values in the area. This proposal will allow reinvestment into the area and is adjacent to developed nonresidential parcels. The uniform zoning should allow more consistent development, now and in the future.
4. Approval is consistent with responsible development and growth principles based on existing uses and infrastructure in the area. The site is served by public utilities. Review from agencies like Transportation and Airport Authority will mitigate development impacts.

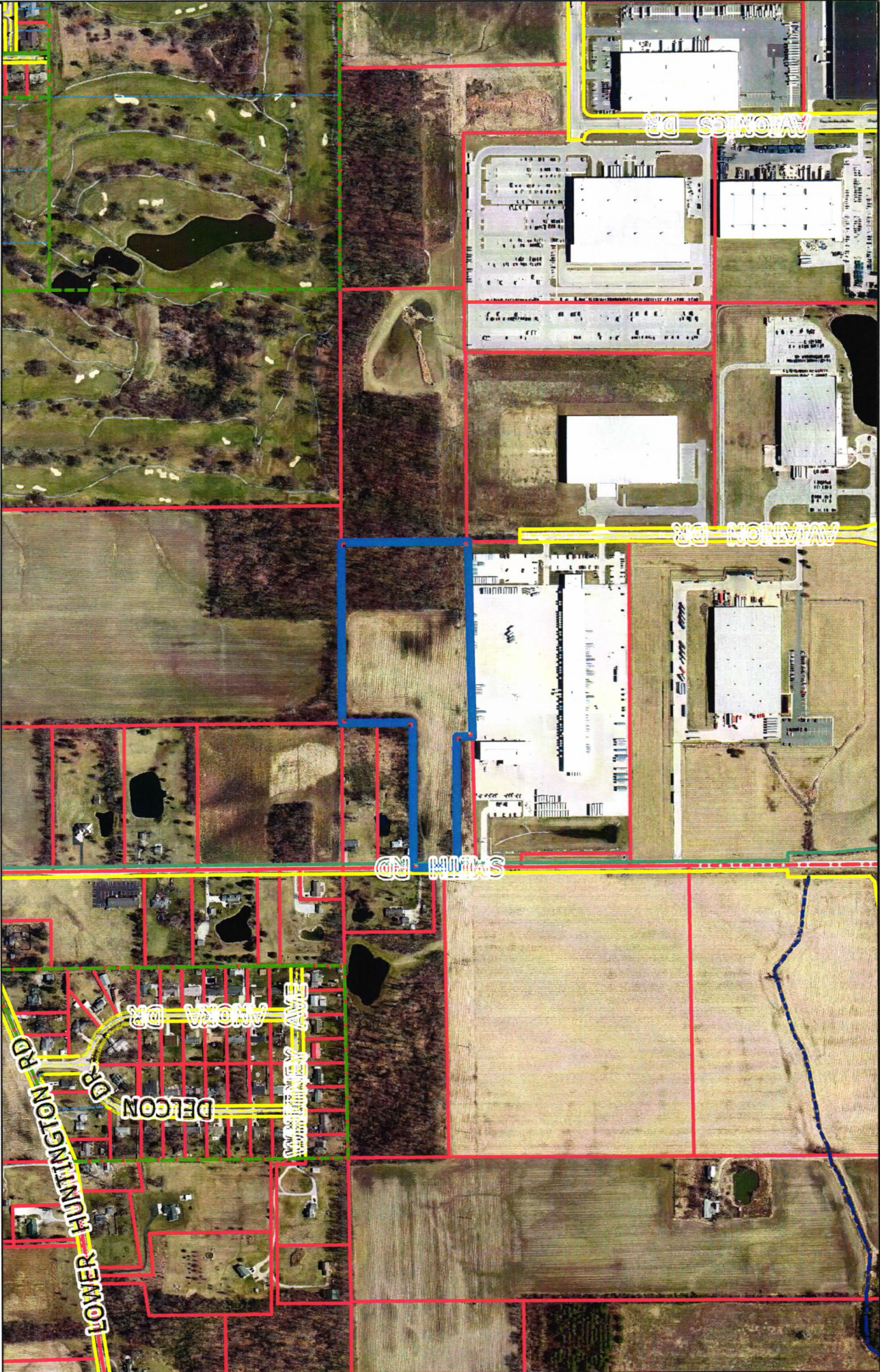
These findings approved by the Fort Wayne Plan Commission on August 18, 2025.



Benjamin J. Roussel  
Executive Director  
Secretary to the Commission



is intended for the consumption of the  
 City Council. It is not intended to be  
 a representation of the information contained here  
 and does not constitute an offer of insurance  
 or any other financial product. The City  
 of Northampton is not a licensed  
 insurance carrier. For more information, visit  
 www.northamptonma.gov



This map was prepared by the consultant on behalf of the City of Cary, North Carolina. The information contained herein is for informational purposes only and does not constitute an offer of any financial product or service. The City of Cary, North Carolina, is not responsible for any errors or omissions in this map. The City of Cary, North Carolina, is not responsible for any damages, including consequential damages, arising from the use of this map. The City of Cary, North Carolina, is not responsible for any damages, including consequential damages, arising from the use of this map. The City of Cary, North Carolina, is not responsible for any damages, including consequential damages, arising from the use of this map.





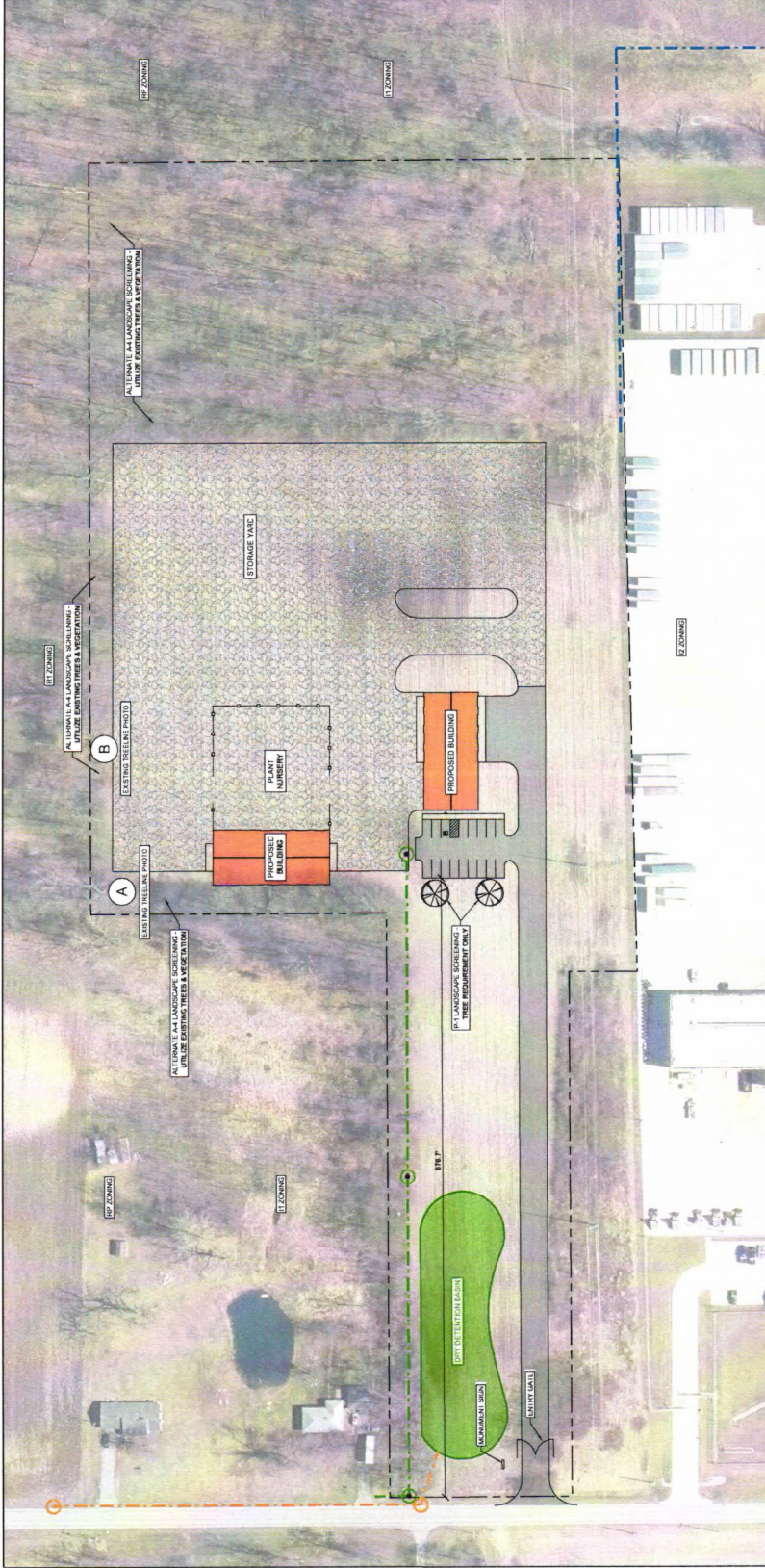
**Clounie Landscaping Inc.**  
**New Facility**  
 Smith Rd  
 Fort Wayne, IN 46809

ISSUE DATE: 07.01.2025  
 LANDSCAPE PLAN

NO.	DATE	DESCRIPTION

LANDSCAPE PLAN

**C1.1**



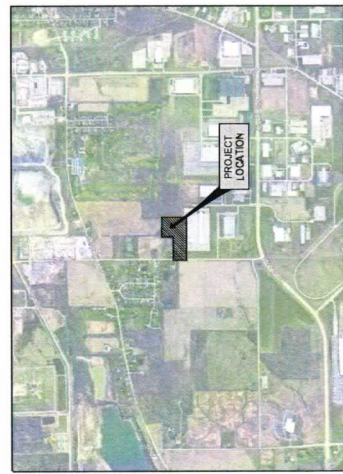
**LANDSCAPE PLAN**  
 SCALE: 1" = 50'



**EXISTING TREELINE (B)**  
 SCALE: NOT TO SCALE



**EXISTING TREELINE (A)**  
 SCALE: NOT TO SCALE



**LOCATION MAP**  
 SCALE: NOT TO SCALE



**BILL NO. Z-25-07-20**

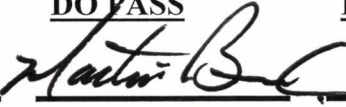








**REPORT OF COMMITTEE ON REGULATIONS  
September 9, 2025**

**Thomas Freistroffer Chair  
Michelle Chambers Co-Chair  
All Council Members**


An Ordinance amending the City of Fort Wayne Zoning Map No. F35 (Sec. 32 of Wayne Township)

To rezone 15.27 acres from RP/Planned Residential, I1/Limited Industrial, and I2/General Industrial to I2/General Industrial, immediately north of 8231 Smith Rd

**COMMITTEE ON REGULATIONS HAVE HAD SAID Ordinance under consideration and beg leave to report back to the Common Council that said Ordinance**

<u>COUNCIL MEMBER</u>	<u>DO PASS</u>	<u>DO NOT PASS</u>	<u>ABSTAIN</u>
BENDER			
BOOKER			
CHAMBERS			
ENSLEY			
FREISTROFFER			
HARTMAN			
JEHL			
MYERS			
PADDOCK			

**LANA R. KEESLING  
CITY CLERK**



Public Hearing Date: N/A


Read the first time in full and on motion by Councilperson Freistroffer.

Read the second time by title and referred to the Regulations Committee.

Read the third time in full and on motion by Councilperson Freistroffer, placed on passage by the following vote:

<u>TOTAL VOTES</u>	<u>AYES</u>	<u>NAYS</u>	<u>ABSTAINED</u>	<u>ABSENT</u>
BENDER	<input checked="" type="checkbox"/>	<input type="checkbox"/>	<input type="checkbox"/>	<input type="checkbox"/>
BOOKER	<input checked="" type="checkbox"/>	<input type="checkbox"/>	<input type="checkbox"/>	<input type="checkbox"/>
CHAMBERS	<input checked="" type="checkbox"/>	<input type="checkbox"/>	<input type="checkbox"/>	<input type="checkbox"/>
ENSLEY	<input checked="" type="checkbox"/>	<input type="checkbox"/>	<input type="checkbox"/>	<input type="checkbox"/>
FREISTROFFER	<input checked="" type="checkbox"/>	<input type="checkbox"/>	<input type="checkbox"/>	<input type="checkbox"/>
HARTMAN	<input checked="" type="checkbox"/>	<input type="checkbox"/>	<input type="checkbox"/>	<input type="checkbox"/>
JEHL	<input checked="" type="checkbox"/>	<input type="checkbox"/>	<input type="checkbox"/>	<input type="checkbox"/>
MYERS	<input checked="" type="checkbox"/>	<input type="checkbox"/>	<input type="checkbox"/>	<input type="checkbox"/>
PADDOCK	<input checked="" type="checkbox"/>	<input type="checkbox"/>	<input type="checkbox"/>	<input type="checkbox"/>


DATED: September 9, 2025

  
 \_\_\_\_\_  
 LANA R. KEESLING, CITY CLERK

Passed and adopted by the Common Council of the City of Fort Wayne, Indiana, as


Zoning Ordinance No. Z-25-07-20 on the 9th day of September, 2025

ATTEST:


  
 \_\_\_\_\_  
 LANA R. KEESLING  
 CITY CLERK


  
 \_\_\_\_\_  
 PRESIDING OFFICER

Presented by me to the Mayor of the City of Fort Wayne, Indiana, on the 10th of September 2025, at the hour of 9:45 o'clock A.M. E.S.T.

  
 \_\_\_\_\_  
 LANA R. KEESLING, CITY CLERK

Approved and signed by me this 10th day of September 2025, at the hour of 4:14 o'clock P.M. E.S.T.



  
 \_\_\_\_\_  
 SHARON TUCKER, MAYOR