

1 #REZ-2025-0018

2 BILL NO. Z-25-04-09

3
4 ZONING MAP ORDINANCE NO. Z-18-25

5 AN ORDINANCE amending the City of Fort Wayne
6 Zoning Map No. J-31 (Sec. 34 of Wayne Township)

7 BE IT ORDAINED BY THE COMMON COUNCIL OF THE CITY OF FORT WAYNE,
8 INDIANA:

9 SECTION 1. That the area described as follows is hereby designated an MHP
10 (Manufactured Home Park) District under the terms of Chapter 157 Title XV of the Code of
11 the City of Fort Wayne, Indiana:

12

Subdivision Name	Legal Description	Parcel Number
Waynedale Mobile Home Park	The North 1.92 acres lying in the North half of the South half of the Northwest quarter of Section 34, lying East of Bluffton Road.	02-12-34-151-001.000-074
	The East 100 feet of the fractional West 348 feet of the North 397 feet of the North half of the South half of the Northwest quarter of Section 34 lying South of Maplewood Rd	02-12-34-151-002.000-074

13
14
15
16
17
18
19
20

21 and the symbols of the City of Fort Wayne Zoning Map No. J-31 (Sec. 34 of Wayne
22 Township), as established by Section 157.082 of Title XV of the Code of the City of Fort
23 Wayne, Indiana is hereby changed accordingly.

24
25 SECTION 2. If a written commitment is a condition of the Plan Commission's
26 recommendation for the adoption of the rezoning, or if a written commitment is modified and
27 approved by the Common Council as part of the zone map amendment, that written
28
29
30

1
2
3
4
5
6
7
8
9
10
11
12
13
14
15
16
17
18
19
20
21
22
23
24
25
26
27
28
29
30

commitment is hereby approved and is hereby incorporated by reference.

SECTION 3. That this Ordinance shall be in full force and effect from and after its passage and approval by the Mayor.



Council Member

APPROVED AS TO FORM AND LEGALITY:



Malak Heiny, City Attorney

City of Fort Wayne Common Council
DIGEST SHEET

Department of Planning Services

Title of Ordinance: Zoning Map Amendment
Case Number: REZ-2025-0018
Bill Number: Z-25-04-09
Council District: 4 – Scott Myers

Introduction Date: April 22, 2024

Plan Commission
Public Hearing Date: May 12, 2025 (not heard by Council)

Next Council Action: Ordinance will return to Council after recommendation by the Plan Commission

Synopsis of Ordinance: To rezone 3.60 acres from C4/Intensive Commercial to MHP/Manufactured Home Park

Location: 7515 Bluffton Road (Section 34 of Wayne Township)

Reason for Request: To implement the zoning recommendations of the 2017 Bluffton Road – Lower Huntington Road Corridor Improvement Plan.


Applicant: Proactive Rezoning Work Group

Property Owners: Various – See File

Related Petitions: REZ-2025-0016, REZ-2025-0017, REZ-2025-0019, REZ-2025-0020, REZ-2025-0021, REZ-2025-0022, REZ-2025-0023, and REZ-2025-0024

Effect of Passage: Properties will be rezoned to the MHP/Manufactured Home Park zoning district, which will bring the existing use into compliance with the zoning ordinance and enhance compatibility with surrounding uses. This proactive rezoning fulfills recommendations of the 2017 Bluffton Road – Lower Huntington Road Corridor Improvement Plan to enhance and preserve existing neighborhood character, and encourage new urban scaled, pedestrian oriented land uses.

Effect of Non-Passage: Properties will remain zoned C4/Intensive Commercial, a district found to be ill-matched to the existing land use and incompatible with surrounding uses.



MEMO

To: Fort Wayne Plan Commission
From: Proactive Rezoning Work Group, City-CD, DPS
Date: 04/01/25
RE: Bluffton/Lower Huntington Rezoning

CC: Paul Spoelhof, Director of Planning & Policy
Michelle Wood, Senior Planner, Department of Planning Services

On **May 12, 2025**, the Proactive Rezoning Work Group will petition the Fort Wayne Plan Commission to rezone targeted commercial corridors extending from the intersection of Bluffton Road and Lower Huntington Road, in the central Waynedale area.

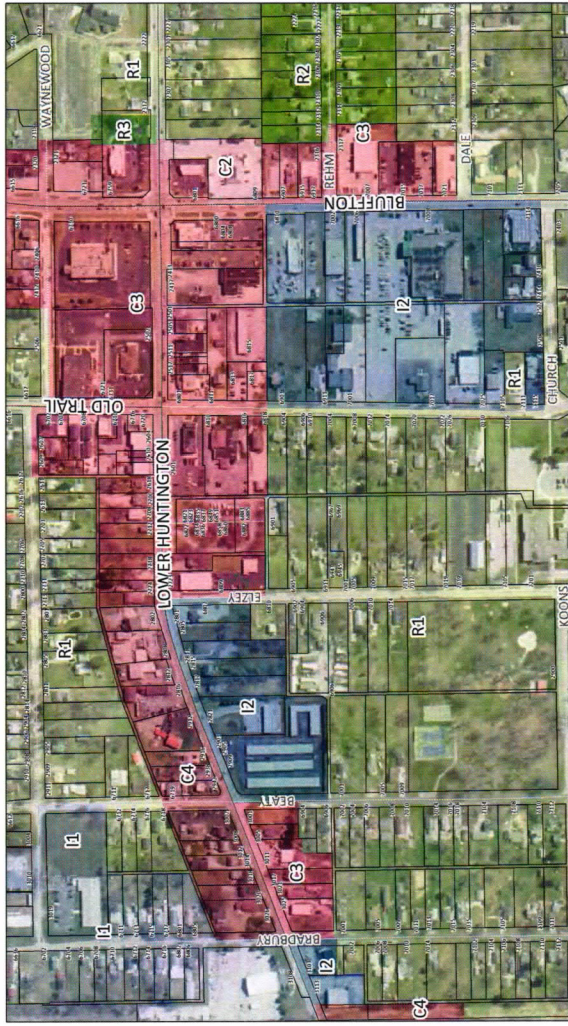
The Proactive Rezoning Work Group is a collaborative effort between the City of Fort Wayne Planning and Policy Department and the Allen County Department of Planning Services to proactively rezone corridors and other areas identified as part of neighborhood and other community-based plans. Often these plans include recommendations to rezone areas to a more appropriate zoning district for the actual land uses, or to encourage more compatible land uses and development patterns for the neighborhood.

The Bluffton Road/Lower Huntington Road rezoning was a recommendation of the Bluffton Road Lower Huntington Road Corridor Improvement Plan, adopted in 2017 by Common Council.

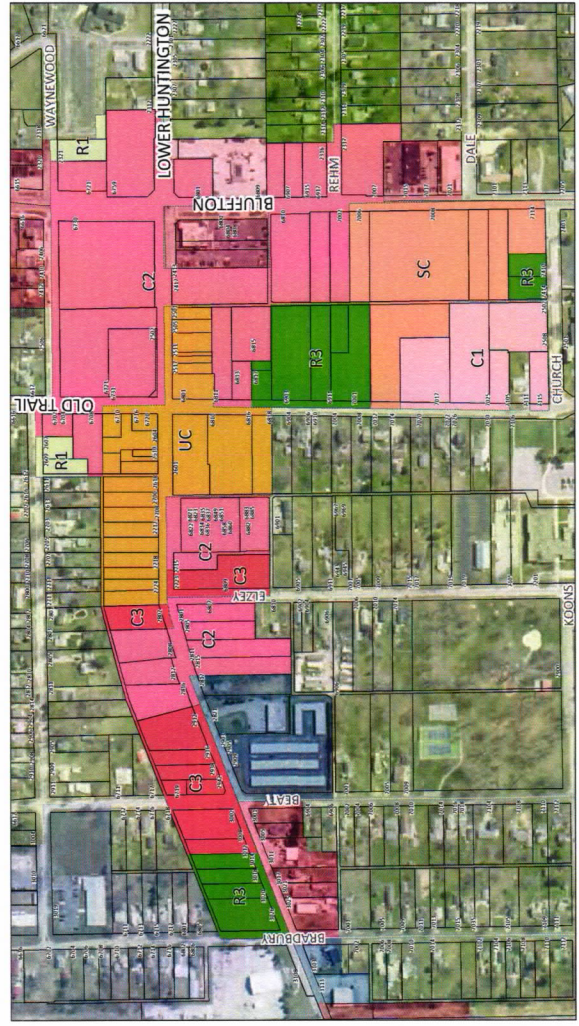
The request is to rezone portions of the corridors to UC /Urban Corridor, C1/Professional Office and Personal Services, C2/Limited Commercial, C3/General Commercial, SC/Shopping Center, I1/Limited Industrial, R3/Multiple Family Residential and MHP/Manufactured Home Park. The UC district will allow for and encourage mixed uses with a focus on neighborhood and pedestrian oriented commercial and personal service uses. The current zoning for this area includes C3/General Commercial, C4/Intensive Commercial, I1/Limited Industrial, and I2/General Industrial.

The work group filed these rezoning petitions after several site visits, two community open houses on March 6, 2025, and outreach to several affected property owners and stakeholders. The effort yielded rezoning petitions that allow existing uses to continue and for uses and development patterns to complement the existing development patterns in the greater Waynedale area.

Proactive Rezoning Initiative: Bluffton Rd & Lower Huntington Rd



Current Zoning



Proposed Zoning



Current Zoning



Proposed Zoning

Current Zoning

- R1 Single Family Residential
- R2 Two Family Residential
- R3 Multiple Family Residential
- RP Planned Residential
- C2 Limited Commercial
- C3 General Commercial
- C4 Intensive Commercial
- I1 Limited Industrial
- I2 General Industrial

Proposed Zoning

- R1 Single Family Residential
- R3 Multiple Family Residential
- MHP Mobile Home Park
- C1 Professional Office and Personal Services
- C2 Limited Commercial
- C3 General Commercial
- SC Shopping Center
- UC Urban Corridor
- I1 Limited Industrial



**DPS Plan Commission
Rezoning Petition Application**

Applicant

Applicant Name: Proactive Rezoning Work Group
 Address: 200 East Berry Suite 320 City: Fort Wayne State: IN Zip: 46805
 Email (type or print): russellgarratt@cityoffortwayne.org Phone: 260-427-1127

Property Ownership

Same as applicant

Owner Name: Various - see file
 Address: _____ City: _____ State: _____ Zip: _____
 Email (type or print): _____ Phone: _____

Primary Contact Person

Same as applicant

All staff correspondence will be sent only to the designated primary contact person

Primary Contact: Russ Garratt
 Address: _____ City: _____ State: _____ Zip: _____
 Email (type or print): _____ Phone: _____

Planning Jurisdiction

- Unincorporated Allen County Town of Grabill Town of Monroeville
 City of Fort Wayne Town of Huntertown City of Woodburn

Property Information

Development Address or PIN #: Various - see file
 Present Zoning : C4 Proposed Zoning : MHP Acreage to be rezoned : 3.60
 Purpose of rezoning (attach additional page if necessary): To implement the zoning recommendations of the 2017 Bluffton Road - Lower Huntington Road Corridor Improvement Plan
 Township Name: Wayne Township Section Number: 34
 Sewer Provider: City of Fort Wayne Water Provider: City of Fort Wayne

Filing Requirements

- Filing fee \$1000.00 or \$250.00 for downzoning an existing SFR use to R1 Zoning N/A
 Application signed by property owner(s) N/A
 Boundary/ Utility Survey showing area to be rezoned N/A
 Legal Description of parcel to be rezoned (Please provide in separate word document)
 Rezoning Criteria (please complete attached document) N/A

Acknowledgements and Signatures

- I/We understand and agree, upon execution and submission of this application, that I/We agree to abide by all provisions of the applicable zoning ordinance to the property (unincorporated Allen County, City of Fort Wayne, Town of Grabill, Town of Huntertown, Town of Monroeville, or City of Woodburn), as well as all procedures and policies of the applicable Plan Commission.
- In addition, I/We acknowledge that if the Plan Commission approves my/our request that the Plan Commission may impose certain conditions of approval and/or impose a written commitment as part of the Board decision.
- In addition, I/We affirm that the above information is true and accurate and that if any information submitted is false or inaccurate, then the Plan Commission may deny my request.
- In addition, I/We hereby authorize and consent to the on-site inspection of the property subject to this zoning application by the Department of Planning Services for the purposes of verifying the information in this application and for purposes of determining compliance with the applicable zoning ordinance.

Russell A Garratt Russell A Garratt 4/1/25
 printed name of applicant signature of applicant date

 printed name of property owner signature of property owner date

STAFF USE ONLY

Received	Receipt Number	Hearing Date	Petition Number
April 1, 2025	N/A	May 12, 2025	REZ-2025-0018

#3 MHP
 Wayne 34
 J-31
 3.60 Ac



BILL NO. Z-25-04-09

REPORT OF COMMITTEE ON REGULATIONS

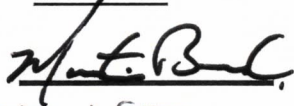
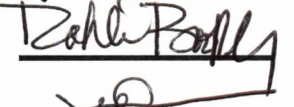







June 24, 2025

Michelle Chambers Chair
Thomas Freistroffer Co-Chair
All Council Members


An Ordinance amending the City of Fort Wayne Zoning Map No. J-31 (Sec. 34 of Wayne Township)

Rezone 3.60 acres to MHP/Manufactured Home Park on Bluffton Road

COMMITTEE ON REGULATIONS HAVE HAD SAID Ordinance under consideration and beg leave to report back to the Common Council that said Ordinance

<u>COUNCIL MEMBER</u>	<u>DO PASS</u>	<u>DO NOT PASS</u>	<u>ABSTAIN</u>
<u>BENDER</u>			
<u>BOOKER</u>			
<u>CHAMBERS</u>			
<u>ENSLEY</u>			
<u>FREISTROFFER</u>			
<u>HARTMAN</u>			
<u>JEHL</u>			
<u>MYERS</u>			
<u>PADDOCK</u>			

LANA R. KEESLING
CITY CLERK



Public Hearing Date: N/A


Read the first time in full and on motion by Councilperson Chambers.

Read the second time by title and referred to the Regulations Committee.

Read the third time in full and on motion by Councilperson Chambers, placed on passage by the following vote:

<u>TOTAL VOTES</u>	<u>AYES</u>	<u>NAYS</u>	<u>ABSTAINED</u>	<u>ABSENT</u>
BENDER	<input checked="" type="checkbox"/>	<input type="checkbox"/>	<input type="checkbox"/>	<input type="checkbox"/>
BOOKER	<input checked="" type="checkbox"/>	<input type="checkbox"/>	<input type="checkbox"/>	<input type="checkbox"/>
CHAMBERS	<input checked="" type="checkbox"/>	<input type="checkbox"/>	<input type="checkbox"/>	<input type="checkbox"/>
ENSLEY	<input checked="" type="checkbox"/>	<input type="checkbox"/>	<input type="checkbox"/>	<input type="checkbox"/>
FREISTROFFER	<input checked="" type="checkbox"/>	<input type="checkbox"/>	<input type="checkbox"/>	<input type="checkbox"/>
HARTMAN	<input checked="" type="checkbox"/>	<input type="checkbox"/>	<input type="checkbox"/>	<input type="checkbox"/>
JEHL	<input checked="" type="checkbox"/>	<input type="checkbox"/>	<input type="checkbox"/>	<input type="checkbox"/>
MYERS	<input checked="" type="checkbox"/>	<input type="checkbox"/>	<input type="checkbox"/>	<input type="checkbox"/>
PADDOCK	<input checked="" type="checkbox"/>	<input type="checkbox"/>	<input type="checkbox"/>	<input type="checkbox"/>

DATED: June 24, 2025



LANA R. KEESLING, CITY CLERK

Passed and adopted by the Common Council of the City of Fort Wayne, Indiana, as

Zoning Ordinance No. Z-25-04-09 on the 24th day of June, 2025

ATTEST:



LANA R. KEESLING
CITY CLERK




PRESIDING OFFICER

Presented by me to the Mayor of the City of Fort Wayne, Indiana, on the 25th of June 2025, at the hour of 9:35 o'clock A.M. E.S.T.



LANA R. KEESLING, CITY CLERK

Approved and signed by me this 25th day of June 2025, at the hour of 4:40 o'clock p.m. E.S.T.



SHARON TUCKER, MAYOR