

1 #REZ-2022-0034

2 BILL NO. Z-22-07-24

3  
4 ZONING MAP ORDINANCE NO. Z-28-22

5 AN ORDINANCE amending the City of Fort Wayne  
6 Zoning Map No. P-15 (Sec. 19 of Adams Township)

7  
8 BE IT ORDAINED BY THE COMMON COUNCIL OF THE CITY OF FORT WAYNE,  
9 INDIANA:

10 SECTION 1. That the area described as follows is hereby designated a C1  
11 (Professional Office and Personal Services) District under the terms of Chapter 157 Title XV  
12 of the Code of the City of Fort Wayne, Indiana:

13 DESCRIPTION OF TRACT II, remainder Parcel B

14 Part of Block 4 and a vacated cul-de-sac in Anthony Wayne Village Subdivision in  
15 the City of Fort Wayne, Indiana, recorded in Plat Record 16, page 136 and 137 and  
16 found in the Office of the Recorder of Allen County, Indiana, more particularly  
17 described as follows:

18 Commencing at the intersection of the south right of way line of McKinnie Avenue  
19 with the East line of Block 7 in said Anthony Wayne Village, said point being  
20 located 5.00 feet South 00 degrees 52 minutes 30 seconds West of the Northeast  
21 corner of said Block 7; thence South 87 degrees 21 minutes 03 seconds West  
22 (bearing based on the State Plane Coordinate System (NAD83)(2011), Indiana East  
23 zone), on said south right of way line, a distance of 1304.71 feet to the west right of  
24 way line of Joshua Lane (described as Tract 4 in Document 2021022589 in said  
25 Recorder's Office) and the POINT OF BEGINNING; thence South 02 degrees 38  
26 minutes 57 seconds East, on said west right of way line, a distance of 120.83 feet;  
27 thence South 47 degrees 38 minutes 57 seconds East, on said west right of way line,  
28 a distance of 4.24 feet; thence South 02 degrees 38 minutes 57 seconds East, on said  
29 west right of way line, a distance of 284.06 feet; thence South 42 degrees 21 minutes  
30 03 seconds West, on said west right of way line, a distance of 23.11 feet to the south  
line of said Block 4 and the north right of way line of Werling Drive; thence on a  
non-tangent curve to the left, on said north right of way line, having a radius of  
650.00 feet, a length of 210.12 feet and a chord of 209.31 feet bearing South 72  
degrees 58 minutes 56 seconds West to a found 5/8 inch rebar capped  
"STRUCTUREPOINT #0094" marking the southeast corner of a 2.013 acre parcel  
of land described in Document 2017043544 in said Recorder's Office; thence North  
02 degrees 41 minutes 11 seconds West on the east line of said parcel of land, a  
distance of 120.15 feet; thence North 02 degrees 38 minutes 57 seconds West,  
continuing on said east line, a distance of 356.03 feet to the northeast corner of said  
parcel of land and the south right of way line of McKinnie Avenue; thence North 87

1 degrees 21 minutes 03 seconds East on said south right of way line, a distance of  
2 216.08 feet to the point of beginning, containing 2.216 acres, more or less.



3 and the symbols of the City of Fort Wayne Zoning Map No. P-15 (Sec. 19 of Adams  
4 Township), as established by Section 157.082 of Title XV of the Code of the City of Fort  
5 Wayne, Indiana is hereby changed accordingly.  
6

7 SECTION 2. If a written commitment is a condition of the Plan Commission's  
8 recommendation for the adoption of the rezoning, or if a written commitment is modified and  
9 approved by the Common Council as part of the zone map amendment, that written  
10 commitment is hereby approved and is hereby incorporated by reference.  
11

12 SECTION 3. That this Ordinance shall be in full force and effect from and after its  
13 passage and approval by the Mayor.  
14

15   
16 Council Member

17 APPROVED AS TO FORM AND LEGALITY:

18   
19 Malak Heiny, City Attorney  
20  
21 

22  
23  
24  
25  
26  
27  
28  
29  
30

City of Fort Wayne Common Council  
**DIGEST SHEET**

---

**Department of Planning Services**

Title of Ordinance: Zoning Map Amendment  
Case Number: REZ-2022-0034  
Bill Number: Z-22-07-24  
Council District: 6-Sharon Tucker

---

Introduction Date: July 26, 2022  
Plan Commission  
Public Hearing Date: July 11, 2022 (not heard by Council)  
Next Council Action: Ordinance will return to Council after recommendation by the Plan Commission

---

Synopsis of Ordinance: To rezone approximately 2.2 acres from R3/Multiple Family Residential to C1/Professional Office and Personal Services.  
Location: Southwest corner of McKinnie Avenue and Joshua Lane  
Reason for Request: For approval of a childcare center, health provider and other office uses.  
Applicant: House Investments  
Property Owner: House Investments

---

Related Petitions: Primary Development Plan, Village Premier

---

Effect of Passage: Property will be rezoned to the C1/Professional Office and Personal Services, which will allow the currently vacant parcel to be developed with a neighborhood services for a new mixed-use development.  
Effect of Non-Passage: The property will remain zoned partially zoned R3 and C1, and may develop as such. The proposed development requires additional C1 ground to provide the desired services.

**Department of Planning Services  
Rezoning Petition Application**

**Applicant**  
 Applicant House Investments (Village Premier Project)  
 Address 11590 N. Meridian St. Ste 550  
 City Indianapolis State IN Zip 46032  
 Telephone (317) 413-9430 E-mail mgadus@houseinvestments.com

**Contact Person**  
 Contact Person Andrew Boxberger  
 Address 301 W. Jefferson Ste. 200  
 City Fort Wayne State IN Zip 46802  
 Telephone (260) 423-9411 E-mail aboxberger@carsonllp.com

*All staff correspondence will be sent only to the designated contact person.*

**Request**  
 Allen County Planning Jurisdiction  City of Fort Wayne Planning Jurisdiction  
 Address of the property Plaza Dr. (See Survey)  
 Present Zoning C1 & R3 Proposed Zoning C1 & C2 Acreage to be rezoned See Attached  
 Proposed density See Attached Development Plan units per acre  
 Township name Adams Township section # 13  
 Purpose of rezoning (attach additional page if necessary) See Attached

Sewer provider City of Fort Wayne Water provider City of Fort Wayne

**Filing Requirements**  
*Applications will not be accepted unless the following filing requirements are submitted with this application. Please refer to checklist for applicable filing fees and plan/survey submittal requirements.*

- Applicable filing fee
- Applicable number of surveys showing area to be rezoned (plans must be folded)
- Legal Description of parcel to be rezoned
- Rezoning Questionnaire (original and 10 copies) County Rezonings Only

I/We understand and agree, upon execution and submission of this application, that I am/we are the owner(s) of more than 50 percent of the property described in this application; that I/we agree to abide by all provisions of the Allen County Zoning and Subdivision Control Ordinance as well as all procedures and policies of the Allen County Plan Commission as those provisions, procedures and policies related to the handling and disposition of this application; that the above information is true and accurate to the best of my/our knowledge; and that I/we agree to pay Allen County the cost of notifying the required interested persons at the rate of \$0.85 per notice and a public notice fee of \$50.00 per Indiana code.

<u>Matthew S. Gadus</u> (printed name of applicant)	<u>Matthew S. Gadus</u> (signature of applicant)	<u>6/1/2022</u> (date)
<u>JONATHAN LEIST</u> (printed name of property owner)	<u>[Signature]</u> (signature of property owner)	<u>6/7/22</u> (date)
_____ (printed name of property owner)	_____ (signature of property owner)	_____ (date)
_____ (printed name of property owner)	_____ (signature of property owner)	_____ (date)

Received <u>6-7-22</u>	Receipt No. <u>140516</u>	Hearing Date <u>7-11-22</u>	Petition No. <u>REZ-2022-0034</u>
---------------------------	------------------------------	--------------------------------	--------------------------------------

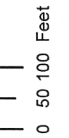


Rezoning Petition REZ-2022-0034 and Primary Development Plan PDP-2022-0022 - Village Premier



Although strict accuracy standards have been employed in the compilation of this map, Allen County does not warrant or guarantee the accuracy of the information contained herein and disclaims any and all liability resulting from any error or omission in this map.

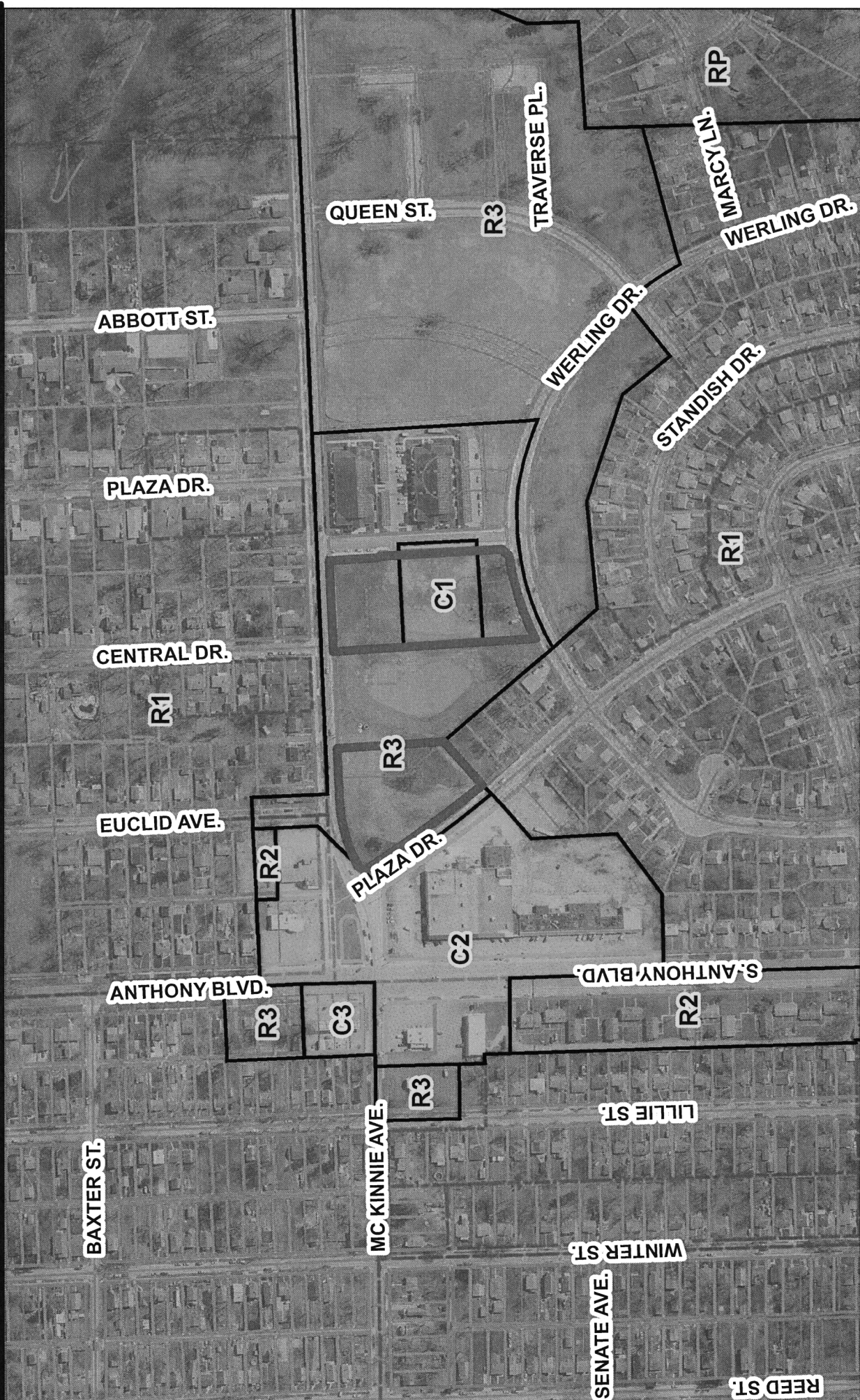
© 2004 Board of Commissioners of the County of Allen  
North American Datum 1983  
State Plane Coordinate System, Indiana East  
Photos and Contours: Spring 2009  
Date: 6/28/2022



1 inch = 300 feet

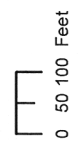


Rezoning Petition REZ-2022-0034 and Primary Development Plan PDP-2022-0022 - Village Premier



Although strict accuracy standards have been employed in the compilation of this map, Allen County does not warrant or guarantee the accuracy of the information contained herein and disclaims any and all liability resulting from any error or omission in this map.

© 2004 Board of Commissioners of the County of Allen  
North American Datum 1983  
State Plane Coordinate System, Indiana East  
Photos and Contours: Spring 2009  
Date: 6/28/2022

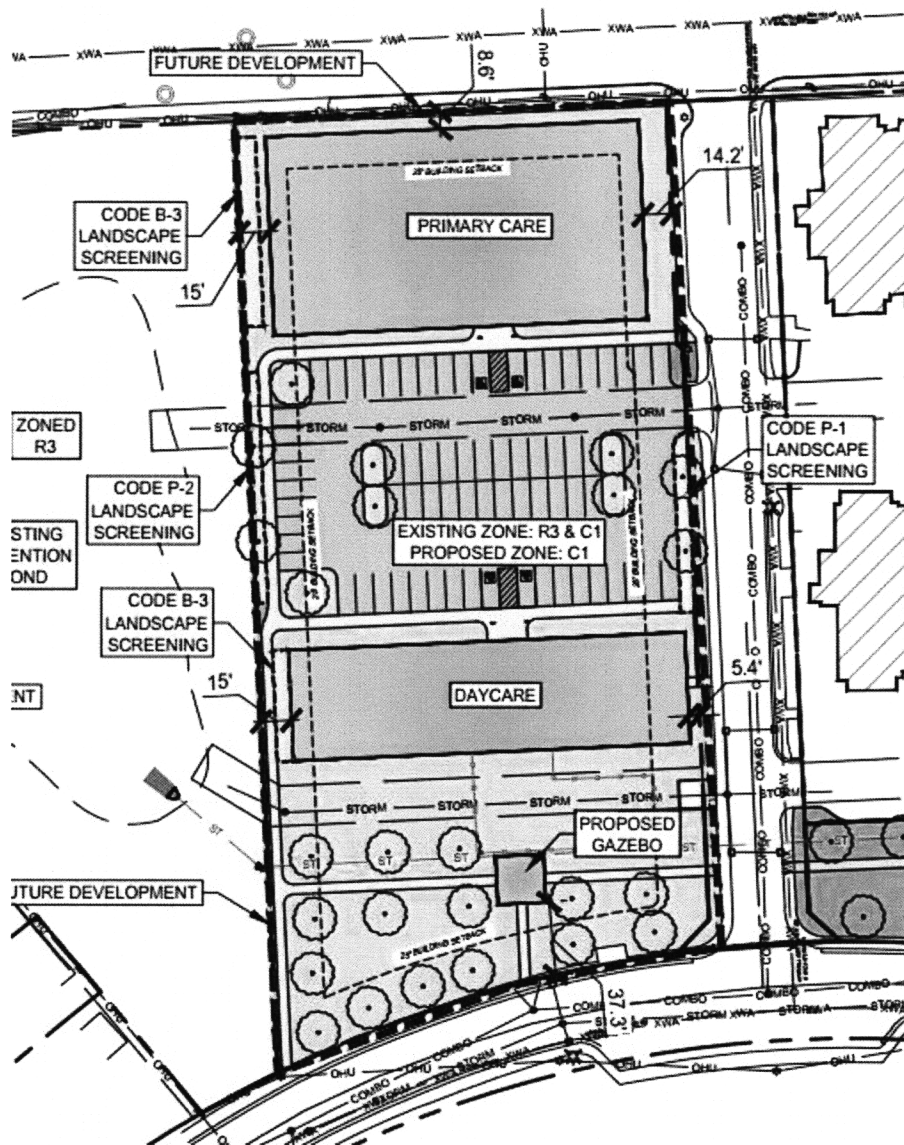


1 inch = 300 feet

# Rezoning Petition Application

The purpose of the rezoning request is to facilitate the implementation of the attached development plan ("Development Plan") which is in conformance with the City's Southeast Strategy.

- Rezoning 2.216 acres (Tract II Remainder Parcel B on Survey) currently zoned C1 and R3 to entirely C1 zoning for the development of two commercial buildings on the site as shown on the Development Plan.



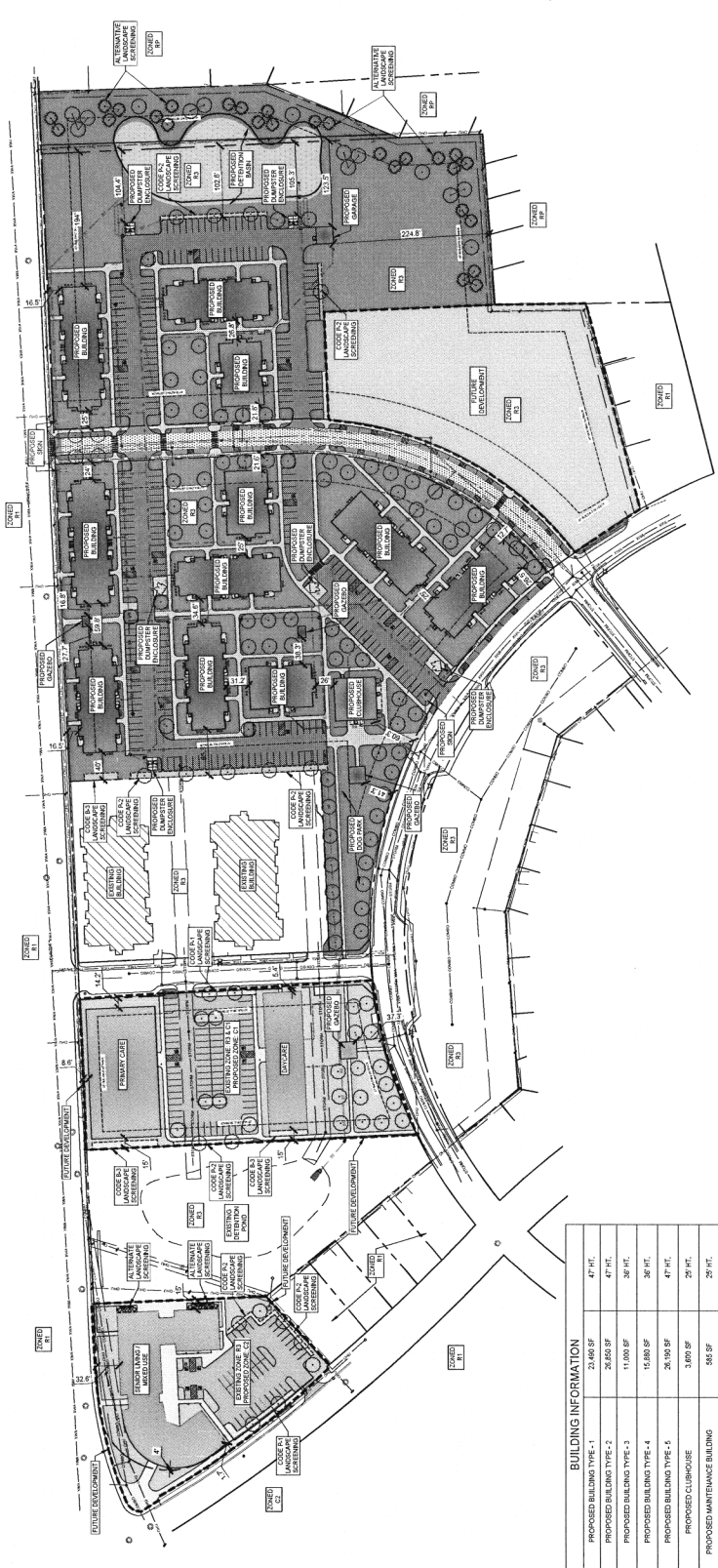






# VILLAGE PREMIERE FORT WAYNE, IN

PROJECT NO.	5570-Primary Development Plan
DATE	8/1/2009
DESIGNER	ERT
CHECKER	ERT
DATE	8/1/2009
SCALE	1" = 100'
DESCRIPTION	PRIMARY DEVELOPMENT PLAN



**PRIMARY DEVELOPMENT PLAN**  
 SCALE: 1" = 80'



**LOCATION MAP**  
 SCALE: NOT TO SCALE

**BUILDING INFORMATION**

PROPOSED BUILDING TYPE-1	24,400 SF	47' HT.
PROPOSED BUILDING TYPE-2	26,425 SF	47' HT.
PROPOSED BUILDING TYPE-3	11,000 SF	36' HT.
PROPOSED BUILDING TYPE-4	15,800 SF	36' HT.
PROPOSED BUILDING TYPE-5	26,300 SF	47' HT.
PROPOSED CLUBHOUSE	3,000 SF	29' HT.
PROPOSED MAINTENANCE BUILDING	545 SF	29' HT.
FUTURE DAYCARE	12,000 SF	26' HT.
FUTURE PRIMARY CARE	19,000 SF	29' HT.
FUTURE SENIOR LIVING	100,000 SF	79' HT.

**FLOOD INSURANCE RATE MAP (FIRM):**  
 ALLEN COUNTY, INDIANA AND INCORPORATED AREAS  
 FIRM MAP NUMBER: 180323145G  
 PANELS 315 OF 495  
 DATED AUGUST 3, 2009  
 ZONE X

**DEVELOPER**  
 HOUSE INVESTMENTS  
 1914 W. WAYNE ST., SUITE 400  
 CAMEL, IN 46102  
 CONTACT: MATTHEW GADIUS  
 EMAIL: mgadius@houseinvestments.com

**ARCHITECT**  
 H&A ARCHITECTURE + DESIGN  
 119 W. WAYNE ST., SUITE 400  
 CAMEL, IN 46102  
 CONTACT: JACOB BENDERICH  
 EMAIL: jacob@handa.com

**ENGINEER**  
 ENGINEERING RESOURCES, INC.  
 4172 OSBOLD ROAD  
 FORT WAYNE, IN 46845  
 CONTACT: MATTHEW GADIUS  
 EMAIL: mgadius@ert.com

**SURVEYOR**  
 FORT WAYNE SURVEYING AND DESIGN, INC.  
 100 S. WASHINGTON ST., SUITE 200  
 FORT WAYNE, IN 46802  
 CONTACT: TODD JORDAN  
 EMAIL: todd@fdpsurvey.com

**LOT INFORMATION**

ZONING	R3
CURRENT USE	VACANT
PROPOSED USE	MULTIFAMILY RESIDENTIAL

**FUTURE LOT INFORMATION**

EXISTING ZONING	R3 & C1
PROPOSED ZONING	R3
CURRENT USE	VACANT
PROPOSED USE	SENIOR LIVING & DAYCARE

**PARKING SUMMARY**

BUILDING / USE	PROPOSED PARKING REQUIRED	PROPOSED PARKING COUNT
1 SPACE PER 1.2 BEDROOM UNITS	263 SPACES	263 SPACES
1 SPACE PER 3+ BEDROOM UNITS	24 SPACES	24 SPACES
1 SPACE PER 75 SPACES	75 SPACES	75 SPACES
1 SPACE PER 3 SLEEPING ROOMS	45 SPACES	45 SPACES

## REZONING FACT SHEET

Petition #REZ-2022-0034 and 0037

Z-22-07-24 and 25

Project Start: June 2022

APPLICANT:	House Investments
REQUEST:	Request to rezone properties to C1/Professional Office and Personal Services and C2/Limited Commercial; and to approve a primary development plan for a mixed-use development with development standards waivers.
LOCATION:	Southeast corner of McKinnie Avenue and Plaza Drive (Section 19 of Adams Township)
LAND AREA:	24.1 acres total (2.2 acres for C1 zoning, 1.4 acres for C2 zoning)
PRESENT ZONING:	R3/Multiple Family Residential and C1/Professional Office and Personal Services
PROPOSED ZONING:	C1/Professional Office and Personal Services and C2/Limited Commercial
COUNCIL DISTRICT:	6-Sharon Tucker
ASSOCIATED PROJECT:	Primary Development Plan, Village Premiere
SPONSOR:	City of Fort Wayne Plan Commission

### **11 July 2022 Plan Commission Public Hearing:**

- One resident had questions at the hearing.
- One resident spoke against the project at the hearing.
- Paul Sauerteig and Ryan Neumeister were absent.

### **18 July 2022 Plan Commission Business Meeting:**

#### **REZ-2022-0034 (Z-22-07-24)**

#### **Plan Commission Recommendation: Do Pass**

- A motion was made by Paul Sauerteig and seconded by Patrick Zaharako to return the ordinance to Common Council with a DO PASS recommendation for their final decision.
- Ryan Neumeister was absent.
- **8-0 MOTION PASSED**

#### **REZ-2022-0037 (Z-22-07-25)**

#### **Plan Commission Recommendation: Do Pass**

- A motion was made by Paul Sauerteig and seconded by Rachel Tobin-Smith to return the ordinance to Common Council with a DO PASS recommendation for their final decision.
- Ryan Neumeister was absent.
- **8-0 MOTION PASSED**

Fact Sheet Prepared by:  
Michelle B. Wood, Senior Land Use Planner  
August 3, 2022

## PROJECT SUMMARY

This rezoning and development plan request is part of an overall project planned to have multiple and single family housing, childcare, health services, retail services, and greenspace, over 24 acres. Village Premier will be constructed on both sides of the two existing apartment buildings, constructed in 2017 as Posterity Scholar House. The project site is the former McMillan Apartments and is currently owned by the City of Fort Wayne Redevelopment Commission. All of the McMillan structures have been removed and the City-owned property is currently vacant. The current phase includes 208 apartment units in 12 buildings, two commercial buildings including a daycare center and healthcare provider, and a mixed-use building (up to 100,000 square feet) that can contain a senior living facility, office and retail services. The overall master plan includes single and two-family homes for sale. The applicant intends to file this residential phase in August 2022.

This request will utilize the existing R3/Multiple Family zoning for the 12-building apartment complex portion of the development. The existing C1/Professional Office and Personal Services portion is proposed to be expanded to 2.2 acres for the childcare and healthcare portion of the development. And finally, the western corner parcel will be zoned to C2/Limited Commercial to accommodate the mixed-use senior living/retail building. The general area is a mixture of residential (mostly single family) and retail/commercial. Immediately north and south are single family neighborhoods. There is commercial zoning to the west, at the intersection of McKinnie and South Anthony. The rezoning request will allow all proposed uses to be within walking distance of the new and existing housing products. The proposed apartments will provide a modern, affordable housing type that will help fulfill the Plan-it Allen Comprehensive Plan objective of providing a variety of housing types and densities. The proposal also helps fulfill objectives in the Housing and Neighborhoods section of the Comprehensive Plan by promoting attractive neighborhoods, building on the assets and stabilizing existing neighborhoods, and providing housing choices within neighborhoods (Objectives, H2, H3 and H4).

As stated above, the proposal includes a variety of neighborhood uses that will support the existing and new residents in the development and nearby. The apartment complex will add to the affordable multiple family housing stock in the neighborhood. 208 units will be contained in 12 buildings, located on the eastern portion of the property, east of the two existing apartment buildings. Sidewalks connect all buildings and extend to the public streets to provide a walkable neighborhood. Dry stormwater detention is provided at the extreme eastern boundary, with significant greenspace, and trees proposed to create a park-like setting. The RP/Multiple Family zoning district requires a solid privacy fence between the apartments and adjacent residential uses. The developer requests a more open, inclusive setting and this pattern of landscaping would better match the existing apartments. The Comprehensive Plan encourages pedestrian-oriented development that is compact and urbanized. Parking is proposed between the apartment buildings. Street trees are proposed along the existing and new public streets, as well as throughout the greenspace within the development.

The western portion of the development site contains the two distinct rezoning requests: one for an expanded C1/Professional Office and Personal Services area, and one for a new C2/Limited Commercial development. The C1 zoning parcel is located just west of the two existing apartments and is proposed to contain a childcare center and a healthcare provider as the primary services, with additional available office space. Parking will be provided between the two buildings and the applicant is requesting a waiver reduction of eight spaces. As the services are provided for residents within the development, it is anticipated that the required number of parking spaces is not needed. There will be greenspace and a gazebo gathering area on the south side of the childcare center. Sidewalks extend through the C1 site to connect from the residential portion to the east to the commercial portion to the west.

Finally, the extreme western end of the property includes a proposal for a C2 zoned, mixed use building of up to 100,000 square feet within multiple floors. The C2 zoning has size limitations but seemed the most appropriate district regarding permitted uses. Maximum building square footage is 22,000, which this proposal greatly exceeds. There is also a height limitation of 40 feet, where this proposal requests 75 feet.

Approval of the height waiver will allow a significantly taller presence than the existing surrounding structures, but the applicant contends that the height is necessary to achieve the desired density and urban feel. Location and layout of the building has been designed to limit impacts on any residential neighbors. This corner parcel is adjacent to other C2 and C3 zoning districts and surrounding uses include a shopping center, gas station, restaurants and social services. As the final make-up of this building is yet to be determined and at least a portion is intended for senior living, the amount of parking needed is undetermined. The final design item needing Plan Commission attention is the request for a signage waiver for three freestanding signs (two on McKinnie), due to the scope of the project. Staff does not see a conflict with the intent of the ordinance in granting this waiver.

Approval of the proposed development plans will aid in making these parcels more suitable for redevelopment and filling in gaps in the residential fabric of this neighborhood. The proposed apartments and accessory buildings will be a unique housing type that will help fulfill the Plan-it Allen Comprehensive Plan objective of providing a variety of housing types and densities. The proposal also helps fulfill objectives in the Housing and Neighborhoods section of the Comprehensive Plan by promoting attractive neighborhoods, building on the assets and stabilizing existing neighborhoods, and providing housing choices within neighborhoods (Objectives, H2, H3 and H4). The requested waivers can be justified by the attempt to fit the proposed buildings into the existing fabric and development patterns of the neighborhood. Overall, the applicant shared that the intent for this development is to feel more like a traditional walkable, urban neighborhood and less like a typical apartment complex. The use of new public right-of-way, with sidewalks and reduced front yards is specifically intended to create a neighborhood feel, versus a private complex.

**PUBLIC HEARING SUMMARY:**

Presenter: Andy Boxberger, representing House Investments, presented the project to the Plan Commission, as outlined above. Mr. Boxberger stated that this will be a \$55 to \$60 million investment, and the area is located within an Economic Development Area.

Public Hearing Comments:

Sheryl Williams was not opposed but questioned how this will be different from the former project (McMillan Apartments).

Lucy Davis is against the project. She cited water problems in the area, Section 8 vouchers and also feels that there is no community anymore.

Closing Comments:

50% of the housing will be workforce housing. The intent of the development is to invest in and activate the site, with neighborhood amenities to bring back the community. The project also helps provide much-needed housing stock. A single family, ownership product will be added to the development at the next Plan Commission hearing.

## FORT WAYNE PLAN COMMISSION • FINDINGS OF FACT

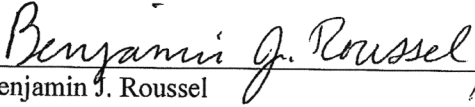
### Rezoning Petition REZ-2022-0034

APPLICANT: Village Premier  
REQUEST: Request to rezone properties to C1/Professional Office and Personal Services for a primary development plan for a mixed-use development.  
LOCATION: Southeast corner of McKinnie Avenue and Plaza Drive (Section 19 of Adams Township)  
LAND AREA: 2.2 acres  
PRESENT ZONING: R3/Multiple Family Residential and C1/Professional Office and Personal Services  
PROPOSED ZONING: C1/Professional Office and Personal Services

**The Site Committee recommends that Rezoning Petition REZ-2022-0034, be returned to Council with a “Do Pass” recommendation after considering the following:**

1. Approval of the request will be in compliance with City of Fort Wayne Comprehensive Plan, and should not establish an undesirable precedent in the area. The proposed zoning fits within the recommendations of the Plan-it Allen Comprehensive Plan and the Southeast Strategy.
2. Approval of the request will not have an adverse impact on the current conditions in the area, or the character of current structures and uses in the area. Approval of the request will provide necessary services to the residents in the area within walking distance and along public transportation routes.
3. Approval is consistent with the preservation of property values in the area. The proposed district encourages the uses existing in the area currently. The proposed development will provide infill development and increase quality housing choices in the neighborhood.
4. Approval is consistent with responsible development and growth principles based on existing uses and infrastructure in the area.

These findings approved by the Fort Wayne Plan Commission on July 18, 2022.

  
Benjamin J. Roussel  
Executive Director  
Secretary to the Commission

*by MBW*

## FORT WAYNE PLAN COMMISSION • FINDINGS OF FACT

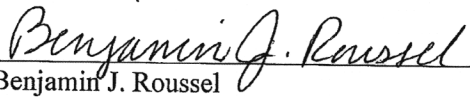
### Rezoning Petition REZ-2022-0037

APPLICANT: Village Premier  
REQUEST: Request to rezone property to C2/Limited Commercial for a primary development plan for a mixed-use development.  
LOCATION: Southeast corner of McKinnie Avenue and Plaza Drive (Section 19 of Adams Township)  
LAND AREA: 1.4 acres  
PRESENT ZONING: R3/Multiple Family Residential and C1/Professional Office and Personal Services  
PROPOSED ZONING: C2/Limited Commercial

**The Site Committee recommends that Rezoning Petition REZ-2022-0037, be returned to Council with a “Do Pass” recommendation after considering the following:**


1. Approval of the request will be in compliance with City of Fort Wayne Comprehensive Plan, and should not establish an undesirable precedent in the area. The proposed zoning is consistent with adjacent development and will offer additional opportunities for services to support the neighborhood.
2. Approval of the request will not have an adverse impact on the current conditions in the area, or the character of current structures and uses in the area. Approval of the request will provide necessary services to the residents in the area within walking distance and along public transportation routes.
3. Approval is consistent with the preservation of property values in the area. The proposed district encourages the uses existing in the area currently. The proposed development will provide infill reinvestment, and housing choices that aren't currently available in the area.
4. Approval is consistent with responsible development and growth principles based on existing uses and infrastructure in the area.

These findings approved by the Fort Wayne Plan Commission on July 18, 2022.

  
Benjamin J. Roussel  
Executive Director  
Secretary to the Commission  
*by MBW*



Rezoning Petition REZ-2022-0034 and Primary Development Plan PDP-2022-0022 - Village Premier



Although strict accuracy standards have been employed in the compilation of this map, Allen County does not warrant or guarantee the accuracy of the information contained herein and disclaims any and all liability resulting from any error or omission in this map.

© 2004 Board of Commissioners of the County of Allen  
North American Datum 1983  
State Plane Coordinate System, Indiana East  
Photos and Contours: Spring 2009  
Date: 6/28/2022



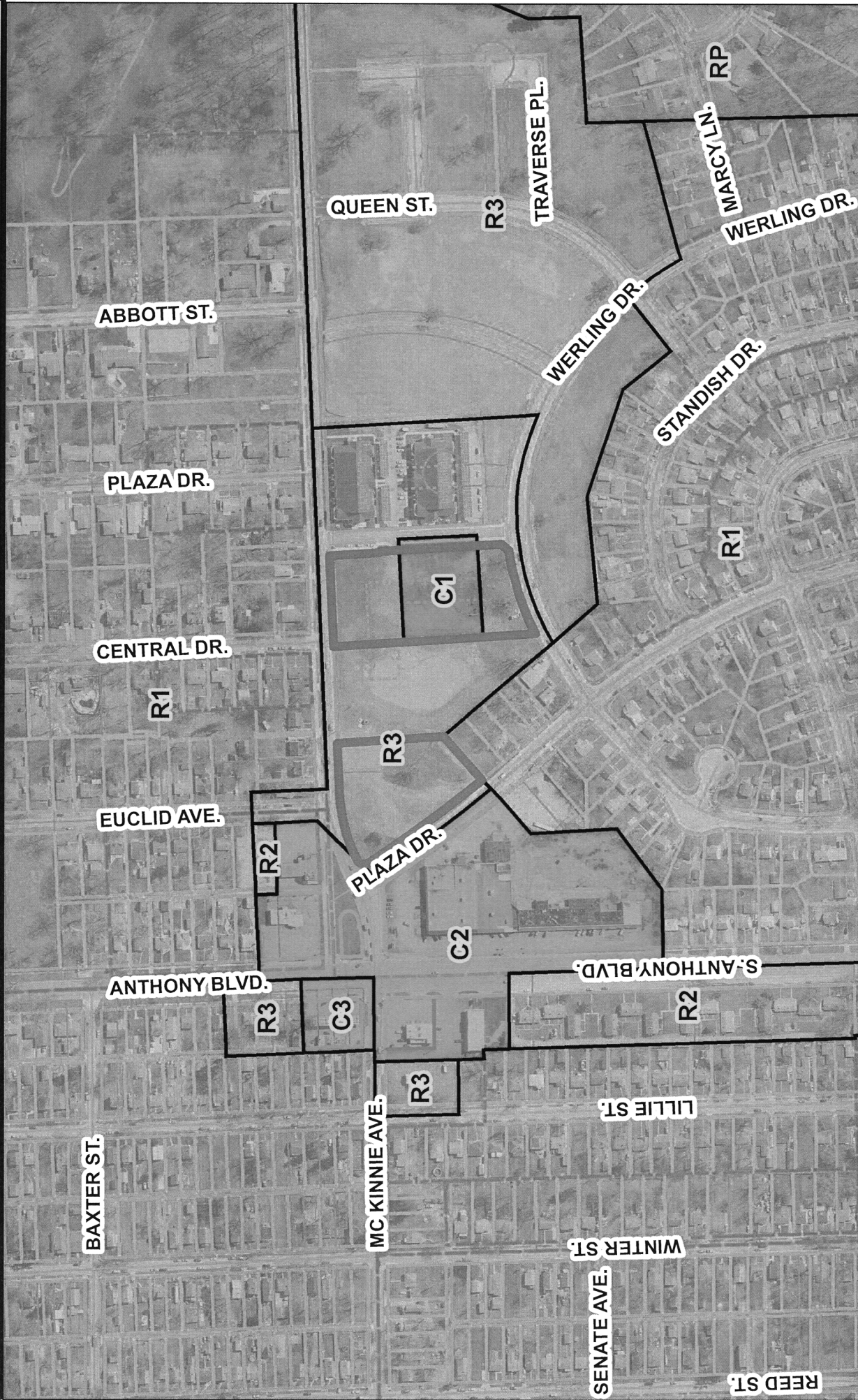
0 50 100 Feet



1 inch = 300 feet

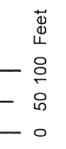


Rezoning Petition REZ-2022-0034 and Primary Development Plan PDP-2022-0022 - Village Premier



© 2004 Board of Commissioners of the County of Allen  
 North American Datum 1983  
 State Plane Coordinate System, Indiana East  
 Photos and Contours: Spring 2009  
 Date: 6/28/2022

Although strict accuracy standards have been employed in the compilation of this map, Allen County does not warrant or guarantee the accuracy of the information contained herein and disclaims any and all liability resulting from any error or omission in this map.

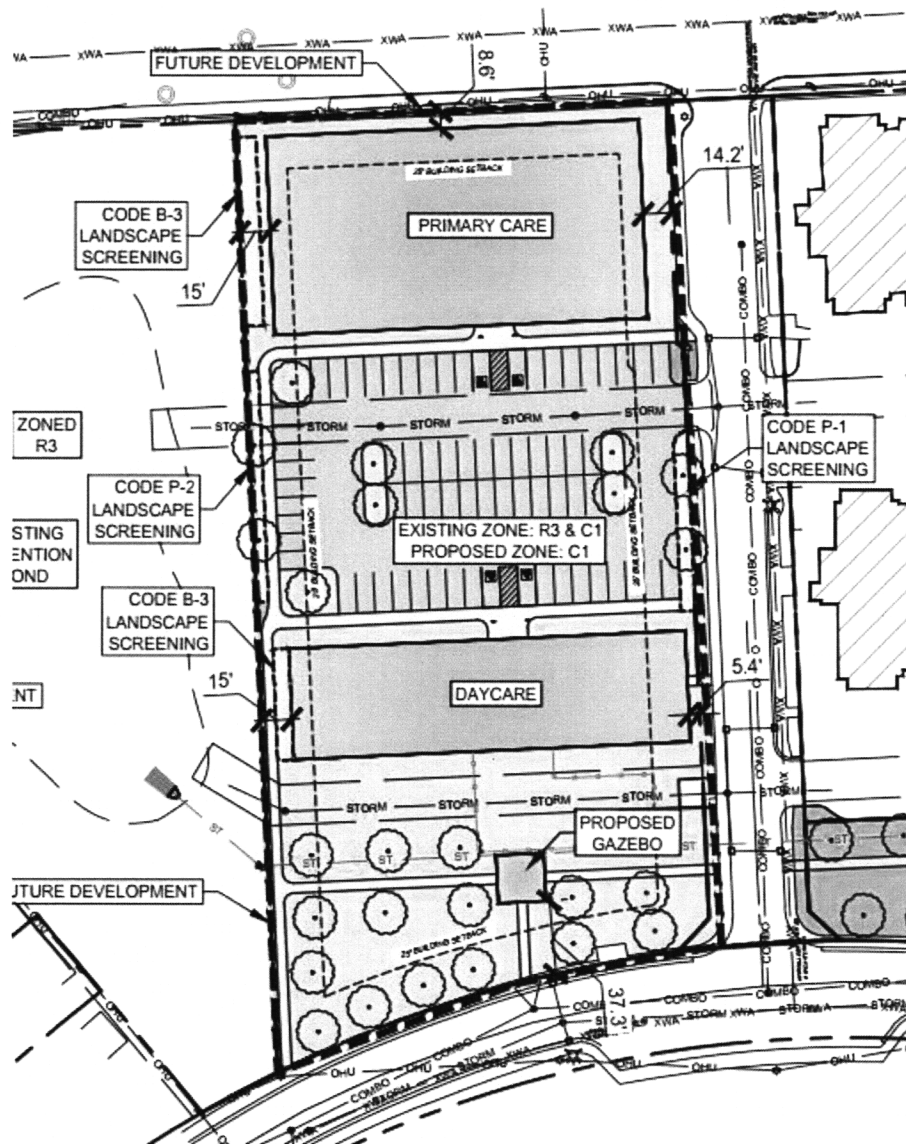


1 inch = 300 feet

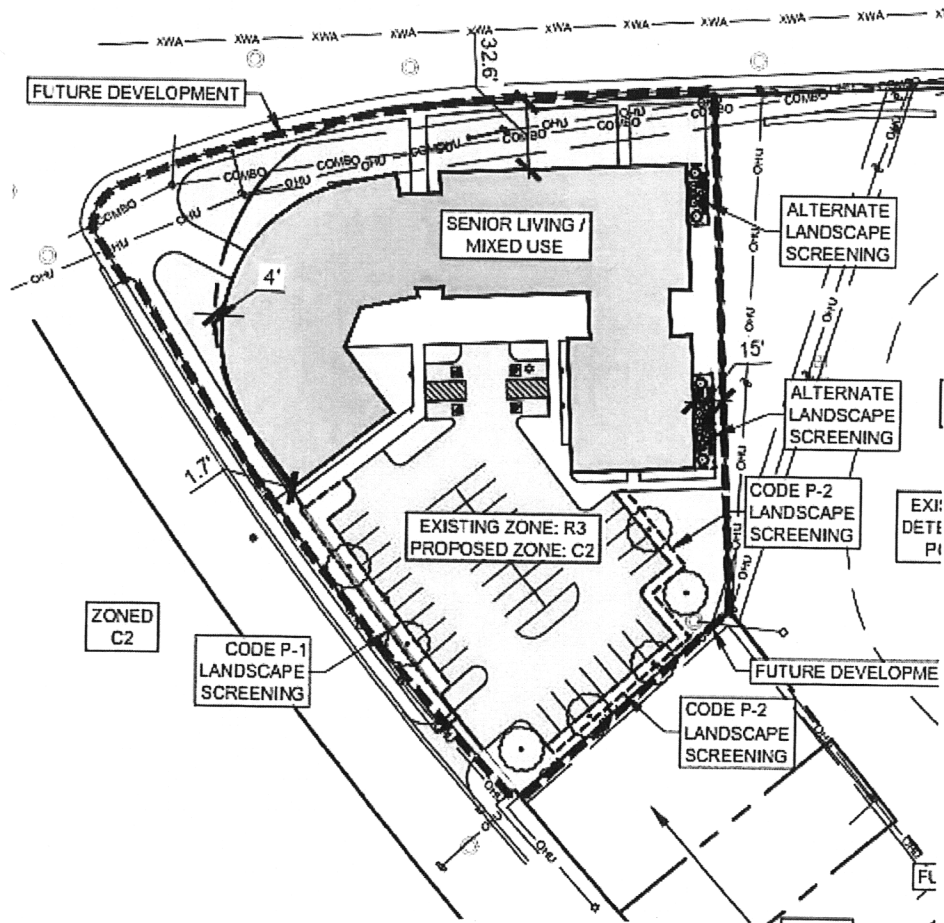
# Rezoning Petition Application

The purpose of the rezoning request is to facilitate the implementation of the attached development plan ("Development Plan") which is in conformance with the City's Southeast Strategy.

- Rezoning 2.216 acres (Tract II Remainder Parcel B on Survey) currently zoned C1 and R3 to entirely C1 zoning for the development of two commercial buildings on the site as shown on the Development Plan.



- Rezoning 1.410 acres (Tract II Remainder Parcel C on Survey) currently zoned R3 to entirely C2 zoning for the development of a mixed-use building on the site as shown on the Development Plan.





**BILL NO. Z-22-07-24**

**REPORT OF COMMITTEE ON REGULATIONS**

**August 9, 2022**

***Paul Ensley Chair***








***Tom Freistroffer Co-Chair***

***All Council Members***


An Ordinance amending the City of Fort Wayne Zoning Map No. P-15 (Sec. 19 of Adams Township)

*To rezone approximately 2.2 acres from R3/Multiple Family Residential to C1 Professional Office and Personal Services at the Southwest corner of McKinnie Avenue and Joshua Lane*

**COMMITTEE ON REGULATIONS HAVE HAD SAID Ordinance under consideration and beg leave to report back to the Common Council that said Ordinance**

<u>COUNCIL MEMBER</u>	<u>DO PASS</u>	<u>DO NOT PASS</u>	<u>ABSTAIN</u>
ARP			
CHAMBERS			
DIDIER			
ENSLEY			
FREISTROFFER			
HINES			
JEHL			
PADDOCK			
TUCKER			

**LANA R. KEESLING  
CITY CLERK**



Public Hearing Date: July 11, 2022

Read the first time in full and on motion by Councilperson Ensley.

Read the second time by title and referred to the Regulations Committee.

Read the third time in full and on motion by Councilperson Ensley, placed on passage by the following vote:

<u>TOTAL VOTES</u>	<u>AYES</u>	<u>NAYS</u>	<u>ABSTAINED</u>	<u>ABSENT</u>
ARP	<input type="checkbox"/>	<input type="checkbox"/>	<input type="checkbox"/>	<input checked="" type="checkbox"/>
CHAMBERS	<input checked="" type="checkbox"/>	<input type="checkbox"/>	<input type="checkbox"/>	<input type="checkbox"/>
DIDIER	<input checked="" type="checkbox"/>	<input type="checkbox"/>	<input type="checkbox"/>	<input type="checkbox"/>
ENSLEY	<input type="checkbox"/>	<input type="checkbox"/>	<input type="checkbox"/>	<input checked="" type="checkbox"/>
FREISTROFFER	<input checked="" type="checkbox"/>	<input type="checkbox"/>	<input type="checkbox"/>	<input type="checkbox"/>
HINES	<input checked="" type="checkbox"/>	<input type="checkbox"/>	<input type="checkbox"/>	<input type="checkbox"/>
JEHL	<input checked="" type="checkbox"/>	<input type="checkbox"/>	<input type="checkbox"/>	<input type="checkbox"/>
PADDOCK	<input checked="" type="checkbox"/>	<input type="checkbox"/>	<input type="checkbox"/>	<input type="checkbox"/>
TUCKER	<input checked="" type="checkbox"/>	<input type="checkbox"/>	<input type="checkbox"/>	<input type="checkbox"/>


DATED: August 9, 2022

  
 \_\_\_\_\_  
 LANA R. KEESLING, CITY CLERK

Passed and adopted by the Common Council of the City of Fort Wayne, Indiana, as  
 Zoning Ordinance No. Z-22-07-24 on the 9th day of August, 2022

ATTEST:

  
 \_\_\_\_\_  
 LANA R. KEESLING  
 CITY CLERK

  
 \_\_\_\_\_  
 PRESIDING OFFICER

Presented by me to the Mayor of the City of Fort Wayne, Indiana, on the 10th  
 of August 2022, at the hour of 2:05 o'clock P.M. E.S.T.

  
 \_\_\_\_\_  
 LANA R. KEESLING, CITY CLERK

Approved and signed by me this 15<sup>TH</sup> day of AUGUST 2022, at the  
 hour of 5:00 o'clock PM E.S.T.

FORT WAYNE, INDIANA  
**RECEIVED**  
 AUG 16 2022  
 LANA R. KEESLING  
 CITY CLERK

  
 \_\_\_\_\_  
 THOMAS C. HENRY, MAYOR