

1 #REZ-2015-0006

2 BILL NO. Z-15-02-18

3 ZONING MAP ORDINANCE NO. Z- 8-15

4 AN ORDINANCE amending the City of Fort Wayne
5 Zoning Map No. Q-14 (Sec. 31 of St. Joseph Township)

6 BE IT ORDAINED BY THE COMMON COUNCIL OF THE CITY OF FORT WAYNE,
7 INDIANA:

8 SECTION 1. That the area described as follows is hereby designated a C1
9 (Professional Office and Personal Services) District under the terms of Chapter 157 Title XV
10 of the Code of the City of Fort Wayne, Indiana:

11 Part of the West Half of the East Half of the Southeast Quarter of Section 31,
12 Township 31 North, Range 13 East, in the City of Fort Wayne, Allen County,
13 Indiana, more particularly described as follows, to wit:

14 Beginning at the point of intersection of the East line of the West Half of the East
15 Half of said Southeast Quarter with the North right-of-way line of Lake Avenue, said
16 point being situated 40.0 feet, North 00 degrees 05 minutes 20 seconds West from
17 the Southeast corner of said West Half; thence North 00 degrees 05 minutes 20
18 seconds West, on and along said East line, a distance of 1345.28 feet; thence North
19 90 degrees 00 minutes West and parallel to the South line of said Southeast Quarter,
20 a distance of 637.36 feet to a point on the East right-of-way line of Beacon Street;
21 thence South 00 degrees 03 minutes East, on and along said East right-of-way line,
22 being situated parallel to and 25.0 feet Easterly of the West line of the East Half of
23 said Southeast Quarter, a distance of 1320.28 feet to the point of intersection of said
24 East right-of-way line with said North right-of-way line of Lake Avenue; thence
25 South 45 degrees 01 minutes 30 seconds East, on and along said North right-of-way
26 line, a distance of 35.37 feet; thence South 90 degrees 00 minutes East, continuing
27 along said North right-of-way line, being situated parallel to and 40.0 feet Northerly
28 of the South line of said Southeast Quarter, a distance of 613.27 feet to the point of
29 beginning, containing 19.691 acres of land, subject to all easements of record.

30 and the symbols of the City of Fort Wayne Zoning Map No. Q-14 (Sec. 31 of St. Joseph
Township), as established by Section 157.082 of Title XV of the Code of the City of Fort
Wayne, Indiana is hereby changed accordingly.


1
2
3
4
5
6
7
8
9
10
11
12
13
14
15
16
17
18
19
20
21
22
23
24
25
26
27
28
29
30

SECTION 2. That this Ordinance shall be in full force and effect from and after its passage and approval by the Mayor.




Council Member

APPROVED AS TO FORM AND LEGALITY:



Carol T. Helton, City Attorney



**City of Fort Wayne Common Council
DIGEST SHEET**

Department of Planning Services

Title of Ordinance: Zoning Map Amendment
Case Number: REZ-2015-0006 (Group 5 on plan)
Bill Number: Z-15-02-18
Council District: 2-Russ Jehl

Introduction Date: February 24, 2015

**Plan Commission
Public Hearing Date:** March 9, 2015

Next Council Action: Ordinance will return to Council after recommendation by the
Plan Commission

Synopsis of Ordinance: To rezone approximately 19.68 acres of property from R1-Single Family
Residential to C1-Professional Office and Personal Services

Location: 1720 Beacon Street

Reason for Request: To permit the use of the property for health care, medical offices, hospital and
related uses.

Applicant: Parkview Health System, Inc.

Property Owner: Parkview Health System, Inc.

Related Petitions: REZ-2015-0002, 0003, 0004, 0005, 0007, 0008

Effect of Passage: Property will be rezoned to C1-Professional Office and Personal Services
which will bring the existing uses into compliance with the ordinance as uses
by right and allow future medical related uses.

Effect of Non-Passage: The property will remain zoned R1-Single Family Residential and future
changes to the campus may require Board of Zoning Appeals approvals or
future rezoning petitions.

**Department of Planning Services
Rezoning Petition Application**

Applicant
 Applicant Parkview Health System, Inc.
 Address 10501 Corporate Drive, Post Office Box 5600
 City Fort Wayne State Indiana Zip 46895-5600
 Telephone 260-373-8404 E-mail darrell.gerig@parkview.com

Contact Person
 Contact Person Peter G. Mallers of Beers Mallers Backs & Salin, LLP
 Address 110 West Berry Street, Suite 1100
 City Fort Wayne State Indiana Zip 46802
 Telephone 260-426-9706 E-mail pgmallers@beersmallers.com

All staff correspondence will be sent only to the designated contact person.

Request
 Allen County Planning Jurisdiction City of Fort Wayne Planning Jurisdiction
 Address of the property 1720 Beacon Street
 Present Zoning R-1 Proposed Zoning C-1 Acreage to be rezoned See Exhibit "A" attached
 Proposed density N/A units per acre
 Township name St. Joseph Township section # 31
 Purpose of rezoning (attach additional page if necessary) To permit the use of the property for the following: health care, medical offices, hospital, and related uses
 Sewer provider City of Fort Wayne Water provider City of Fort Wayne

Filing Requirements
Applications will not be accepted unless the following filing requirements are submitted with this application. Please refer to checklist for applicable filing fees and plan/survey submittal requirements.

- Applicable filing fee
- Applicable number of surveys showing area to be rezoned (plans must be folded)
- Legal Description of parcel to be rezoned
- Rezoning Questionnaire (original and 10 copies) County Rezoning Only

I/We understand and agree, upon execution and submission of this application, that I am/we are the owner(s) of more than 50 percent of the property described in this application; that I/we agree to abide by all provisions of the Allen County Zoning and Subdivision Control Ordinance as well as all procedures and policies of the Allen County Plan Commission as those provisions, procedures and policies related to the handling and disposition of this application; that the above information is true and accurate to the best of my/our knowledge; and that I/we agree to pay Allen County the cost of notifying the required interested persons at the rate of \$0.85 per notice and a public notice fee of \$50.00 per Indiana code.

Parkview Health System, Inc. by: James A Witmer 1/29/15
 (printed name of applicant) (signature of applicant) (date)


Parkview Health System, Inc. by: James A Witmer 1/29/15
 (printed name of property owner) (signature of property owner) (date)

 (printed name of property owner) (signature of property owner) (date)

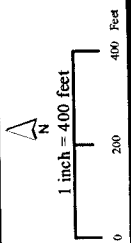
 (printed name of property owner) (signature of property owner) (date)

Received <u>2/3/15</u>	Receipt No. <u>117011</u>	Hearing Date <u>3/9/15</u>	Petition No. <u>Re2-2015-0006</u>
---------------------------	------------------------------	-------------------------------	--------------------------------------

Rezoning Petition REZ-2015-0006



Project boundaries represented by bold colored lines are for representational purposes only.




Although strict accuracy standards have been employed in the compilation of this map, Allen County does not warrant or guarantee the accuracy of the information contained herein and disclaims any and all liability resulting from any error or omission in this map.

© 2004 Board of Commissioners of the County of Allen
 North American Datum 1983
 State Plane Coordinate System, Indiana East
 Photos and Contours: Spring 2009

Date: 2/16/2015

Rezoning Petition REZ-2015-0006



Project boundaries represented by bold colored lines are for representational purposes only.

Although strict accuracy standards have been employed in the compilation of this map, Allen County does not warrant or guarantee the accuracy of the information contained herein and disclaims any and all liability resulting from any error or omission in this map.

© 2004 Board of Commissioners of the County of Allen
 North American Datum 1983
 State Plane Coordinate System, Indiana East
 Photos and Contours: Spring 2009

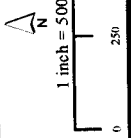


Date: 2/16/2015

Parkview Randalia Rezoning Groups 1 through 7 Reference Map



Project boundaries represented by bold colored lines are for representational purposes only.



© 2004 Board of Commissioners of the County of Allen
 North American Datum 1983
 State Plane Coordinate System, Indiana East
 Photos and Contours: Spring 2009

Date: 2/17/2015

Although strict accuracy standards have been employed in the compilation of this map, Allen County does not warrant or guarantee the accuracy of the information contained herein and disclaims any and all liability resulting from any error or omission in this map.

Public Hearing Date, if applicable March 9, 2015

Read the first time in full and on motion by Councilman Mitch Harper,
Read the second time by title and referred to the Regulations
Committee. Read the third time in full and on motion by Councilman
Mitch Harper, placed on passage by the following vote:

	<u>AYES</u>	<u>NAYS</u>	<u>ABSTAINED</u>	<u>ABSENT</u>
<u>TOTAL VOTES</u>	<u>8</u>	<u> </u>	<u> </u>	<u>1</u>
BENDER	<u>✓</u>	<u> </u>	<u> </u>	<u> </u>
CRAWFORD	<u>✓</u>	<u> </u>	<u> </u>	<u> </u>
DIDIER	<u>✓</u>	<u> </u>	<u> </u>	<u> </u>
HARPER	<u>✓</u>	<u> </u>	<u> </u>	<u> </u>
HINES	<u>✓</u>	<u> </u>	<u> </u>	<u> </u>
JEHL	<u>✓</u>	<u> </u>	<u> </u>	<u> </u>
PADDOCK	<u>✓</u>	<u> </u>	<u> </u>	<u> </u>
SHOAF	<u>✓</u>	<u> </u>	<u> </u>	<u> </u>
SMITH	<u> </u>	<u> </u>	<u> </u>	<u>✓</u>

DATED: 4-14-15 Sandra E. Kennedy
SANDRA E. KENNEDY, CITY CLERK

Passed and adopted by the Common Council of the City of Fort Wayne, Indiana, as
(ANNEXATION) (APPROPRIATION) (GENERAL) (SPECIAL) (ZONING) ORDINANCE
(RESOLUTION) NO. Z-8-15 on the 14th day of
April, 2015

ATTEST:
Sandra E. Kennedy
SANDRA E. KENNEDY,
CITY CLERK

John N. Crawford
PRESIDING OFFICER

Presented by me to the Mayor of the City of Fort Wayne, Indiana, on the 15th day
of April, 2015, at the hour of 3:00 O'clock P.M. E.S.T.

Sandra E. Kennedy
SANDRA E. KENNEDY, CITY CLERK

Approved and signed by me this 17th day of April
2015, at the hour of 4:00 O'clock PM E.S.T.

Thomas C. Henry
THOMAS C. HENRY, MAYOR

BILL NO. Z-15-02-18

REPORT OF COMMITTEE ON REGULATIONS

APRIL 14, 2015

*Mitch Harper, Chair
Glynn Hines, Co-Chair
All Council Members*


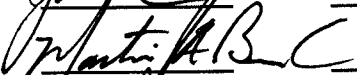

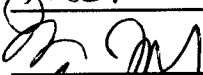




AN ORDINANCE amending the City of Fort Wayne Zoning Map No. Q-14 (Sec. 31 of St. Joseph Township). **COMMITTEE ON REGULATIONS HAVE HAD SAID** Ordinance under consideration and beg leave to report back to the Common Council that said ordinance

DO PASS

DO NOT PASS

ABSTAIN

NO REC

	_____	_____	_____
	_____	_____	_____
	_____	_____	_____
	_____	_____	_____
	_____	_____	_____
	_____	_____	_____
	_____	_____	_____
	_____	_____	_____
_____	_____	_____	_____
_____	_____	_____	_____

**SANDRA E. KENNEDY
CITY CLERK**