

1
2 **BILL NO. S-14-04-05**

SPECIAL ORDINANCE NO. S-38-14

3
4 AN ORDINANCE approving CONSTRUCTION
5 CONTRACT - 2014 RESURFACING PACKAGE A
6 - RESOLUTION #12366 between BROOKS
7 CONSTRUCTION and the City of Fort Wayne,
8 Indiana, in connection with the Board of Public
9 Works.

10 **NOW, THEREFORE, BE IT ORDAINED BY THE COMMON**
11 **COUNCIL OF THE CITY OF FORT WAYNE, INDIANA:**

12 **SECTION 1.** That the CONSTRUCTION CONTRACT - 2014
13 RESURFACING PACKAGE A - RESOLUTION #12366 by and between
14 BROOKS CONSTRUCTION and the City of Fort Wayne, Indiana, in
15 connection with the Board of Public Works, is hereby ratified, and affirmed and
16 approved in all respects, respectfully for:

17 All labor, insurance, material, equipment, tools, power,
18 transportation, miscellaneous equipment, etc., necessary for
19 milling and resurfacing package for various streets in the
20 Northwest Quadrant of the city. Ten (10) centerline miles of
21 roadway represented in this package. All locations will
22 experience surface or surface and intermediate course
23 replacement, some pavement markings, casting and valves
24 adjusted to grade;

25 involving a total cost of ONE MILLION, FORTY-ONE THOUSAND, FIVE
26 HUNDRED THIRTY-THREE AND 00/100 DOLLARS - (\$1,041,533.00). A
27 copy of said Contract is on file with the Office of the City Clerk and made
28 available for public inspection, according to law.
29
30


1
2
3
4
5
6
7
8
9
10
11
12
13
14
15
16
17
18
19
20
21
22
23
24
25
26
27
28
29
30

SECTION 2. That this Ordinance shall be in full force and effect from and after its passage and any and all necessary approval by the Mayor.



Council Member

APPROVED AS TO FORM AND LEGALITY



Carol Helton, City Attorney


Award: Resolution 12366, 2014 - Resurfacing Package A

to Brooks Construction

in the amount of \$1,041,533.00

**CITY OF FORT WAYNE
BOARD OF PUBLIC WORKS**

Date: Mar 19, 2014



Robert Kennedy, Chair



Mike Avila, Member



Kumar Menon, Member



ATTEST: Victoria Edwards, Clerk

Project Description	Location
Charlotte Avenue	North Side Drive to Eade Avenue
Charlotte Avenue	Eade Avenue to Pleasant Avenue
Charlotte Avenue	Parnell Avenue to Kentucky Avenue
Charlotte Avenue	Leroy Avenue to Hubertus Avenue
Charlotte Avenue	Hubertus Avenue to Carew Street
Lynn Avenue	Rolston Street to Beacon Street
Santa Rosa Drive	Clara Avenue to Charlotte Avenue
Santa Rosa Drive	Curdes Avenue to Kenwood Avenue
Santa Rosa Drive	Glenwood Avenue to Vance Avenue
Dodge Avenue	East Drive to Anthony Blvd
Glenwood Avenue	Anthony Blvd to Buena Vista Drive
Glenwood Avenue	Buena Vista Drive to Leroy Avenue
Kenwood Avenue	Anthony Blvd to Buena Vista Drive
Kenwood Avenue	Buena Vista Drive to Leroy Avenue
Kenwood Avenue	Leroy Avenue to Carew Street
Kenwood Avenue	Hobson Road to White Oak
Clara Avenue	Kentucky Avenue to Crescent Avenue
Clara Avenue	Rolston Street to Beacon Street
Curdes Avenue	Dead End to Santa Rosa Drive
Curdes Avenue	Rolston Street to Beacon Street
Curdes Avenue	Santa Rosa Drive to Dead End
St Joseph Blvd	Tennessee Avenue to Sallie Avenue
St Joseph Blvd	Sallie Avenue to Delaware Avenue
St Joseph Blvd	Delaware Avenue to North Side Drive
St Joseph Blvd	North Side Drive to Romy Avenue
St Joseph Blvd	Romy Avenue to Forest Avenue
St Joseph Blvd	Forest Avenue to Northwood Blvd
St Joseph Blvd	Northwood Blvd to State Blvd
Forest Park Blvd	State Blvd to Dodge Avenue
Delaware Avenue	Forest Park Blvd to Anthony Blvd.
Delaware Avenue	Anthony Blvd to Kensington Blvd
Kensington Blvd	Vermont Avenue to Delaware Avenue
California Avenue	Forest Avenue to State Blvd
Forest Avenue	Hillside Avenue to Bayer Avenue
Forest Avenue	Bayer Avenue to Kentucky Avenue
Forest Avenue	Kentucky Avenue to Crescent Avenue
Forest Avenue	Crescent Avenue to California Avenue
Forest Avenue	California Avenue to Alabama Avenue
Forest Avenue	Forest Park Blvd to Anthony Blvd.
Forest Avenue	Anthony Blvd to Kensington Blvd
Forest Avenue	Kensington Blvd to Pemberton Drive
Forest Avenue	Pemberton Drive to Randallia Drive
Leroy Avenue	Lynn Avenue to Dodge Avenue
Woodward Avenue	State Blvd to Lawndale Drive
Alabama Avenue	Nevada Avenue to Forest Avenue

Project Description	Location
Greenlawn Avenue	St. Marys Avenue to Oakland Street
Florence Avenue	Cortland Avenue to Wells Street
Florence Avenue	Sherman Blvd to Andrew Street
Florence Avenue	Oakland Avenue to Sherman Blvd
Florence Avenue	St. Marys Avenue to Oakland Street
Hensch Street	State Blvd to Clayton Avenue
Hensch Street	Clayton Avenue to Irene Avenue
Hensch Street	Irene Avenue to Lillian Street
Irene Avenue	Hensch Street to Cortland Avenue
Clayton Avenue	Hensch Street to Cortland Avenue
Franklin Avenue	Spring Street to Huffman Blvd
Tyler Avenue	Spring Street to Huffman Blvd
Tyler Avenue	Huffman Blvd to State Blvd
N.Highlands Blvd.	150' south of Rosemont Drive to Rosemont Drive
N.Highlands Blvd.	Rosemont Drive to State Blvd
N.Highlands Blvd.	Clover Lane to Cherokee Road
N.Highlands Blvd.	Cherokee Road to Huffman Blvd
Poinsette Drive	Huffman Blvd to Putnam Street
Poinsette Drive	Putnam Street to Archer Avenue
Poinsette Drive	Rosemont Drive to State Blvd.
Archer Avenue	Poinsette Drive to Jessie Avenue
Huffman Blvd.	Fairhill Road to Poinsette Drive
Lima Lane	North Lima Lane to Lima Road
Klug Drive	No Cross Street to Lima Road
Newberry Drive	Crowder Court to Wallen Road
Newberry Drive	Stand Ridge Run to Crowder Court
Crowder Court	Cul-de-sac to Newberry Drive
Crowder Court	Newberry Drive to Conway Court
Crowder Court	Conway Court to cul-de-sac
Conway Court	Crowder Court to cul-de-sac
Stand Ridge Run	Dead End to Newberry Drive
Stand Ridge Run	Newberry Drive to Big Horn Place
Stand Ridge Run	Big Horn Place to cul-dse-sac
Medicine Bow Run	Valdosta Drive to South Fork Pass
Medicine Bow Run	South Fork Pass to Skyline Pass
Medicine Bow Run	Sky Line Pass to Big Horn Place
Medicine Bow Run	Big Horn Place to Hawk Spring Hill
Medicine Bow Run	Hawk Spring Hill to Cul-de-sac
Fork Pass	Medicine Bow Run to Stand Ridge Run
Big Horn Place	Medicine Bow Run to Stand Ridge Run
Big Horn Place	Stand Ridge Run to cul-de-sac
Sharon Drive	Washington Blvd to Ludwig Road
Westbrook Drive	Grove Street to Young Drive
Westbrook Drive	State Blvd to Oakridge Drive
Westbrook Drive	Grove Street to Young Drive
Eastbrook Drive	State Blvd to Oakridge Drive
Eastbrook Drive	Brook Drive to Grove Street
Grove Street	Dead End to Westbrook Drive
Grove Street	Spy Run Creek to Eastbrook Drive

COUNCIL DIGEST SHEET

Enclosed with this introduction form is a tab sheet and related material from the vendor(s) who submitted bid(s). Transportation Engineering Services is providing this information to Council as an overview of the **2014 - Resurfacing Package A** award.

RFPs & BIDS

Bid/RFP #	12366
Awarded To	Brooks Construction
Amount	\$1,041,533.00
Conflict of interest on file?	<input checked="" type="checkbox"/> Yes <input type="checkbox"/> No n/a
Number of Registrants	5
Number of Bidders	4
Attachments	AWARD APPROVAL AND BID TAB ANALYSIS SHEET

EXTENSIONS

Date Last Bid Out	N/A
# Extensions Granted To Date	N/A

SPECIAL PROCUREMENT

Contract #/ID <i>(State, Federal, Piggyback--Authority)</i>	12366
Sole Source/ Compatibility Justification	N/A

BID CRITERIA *(Take Buy Indiana requirements into consideration.)*

Most Responsible, Responsive Lowest	<input checked="" type="checkbox"/> Yes <input type="checkbox"/> No <i>If no, explain below</i>
If not lowest, explain	N/A

COUNCIL DIGEST SHEET

COST COMPARISON

<i>Increase/decrease amount from prior years For annual purchase (if available).</i>	N/A
--	-----

DESCRIPTION OF PROJECT / NEED

<i>Identify need for project & describe project; attach supporting documents as necessary.</i>	SEE ATTACHED COMMON COUNCIL SUPPLEMENTAL

REQUEST FOR PRIOR APPROVAL

<i>Provide justification if prior approval is being requested.</i>	N/A

FUNDING SOURCE

<i>Account Information.</i>	CEDIT

COMMON COUNCIL DIGEST SHEET - SUPPLEMENTAL
2014 – Resurfacing Package A

Action Requested:

Requesting approval of an award to Brooks Construction in the amount of \$1,041,533.00 pursuant to Board of Works resolution 12366.

Note: Brooks Construction was the lowest most responsive bidder among 4 bidders at 9.53% above the engineer's estimate.

Description and Scope of Work:

This Resurfacing Package focuses on various streets in the Northwest Quadrant of the city

There's approximately 10 centerline miles of roadway represented in this package.

This is a milling and resurfacing package. All of the locations will experience surface or surface and intermediate course replacement, some pavement markings, castings and valves adjusted to grade.

Public Hearing Date, if applicable _____

Read the first time in full and on motion by Councilman Tom Smith

Read the second time by title and referred to the Public Works

Committee. Read the third time in full and on motion by Councilman Smith, placed on passage by the following vote:

	<u>AYES</u>	<u>NAYS</u>	<u>ABSTAINED</u>	<u>ABSENT</u>
<u>TOTAL VOTES</u>	<u>8</u>	_____	_____	<u>1</u>
BENDER	<u>✓</u>	_____	_____	_____
CRAWFORD	_____	_____	_____	<u>✓</u>
DIDIER	<u>✓</u>	_____	_____	_____
HARPER	<u>✓</u>	_____	_____	_____
HINES	<u>✓</u>	_____	_____	_____
JEHL	<u>✓</u>	_____	_____	_____
PADDOCK	<u>✓</u>	_____	_____	_____
SHOAFF	<u>✓</u>	_____	_____	_____
SMITH	<u>✓</u>	_____	_____	_____

DATED: 4-22-14 Sandra E. Kennedy
SANDRA E. KENNEDY, CITY CLERK

Passed and adopted by the Common Council of the City of Fort Wayne, Indiana, as
(ANNEXATION) (APPROPRIATION) (GENERAL) (SPECIAL) (ZONING) ORDINANCE
(RESOLUTION) NO. S-38-14 on the 22nd day of
April, 2014

ATTEST:
Sandra E. Kennedy
SANDRA E. KENNEDY,
CITY CLERK

Michael A. Bender
PRESIDING OFFICER

Presented by me to the Mayor of the City of Fort Wayne, Indiana, on the 23rd day
of April, 2014, at the hour of 11:45 o'clock Am. E.S.T.

Sandra E. Kennedy
SANDRA E. KENNEDY, CITY CLERK

Approved and signed by me this 23rd day of April

2014, at the hour of 4:30 o'clock Pm. E.S.T.

Thomas C. Henry
THOMAS C. HENRY, MAYOR

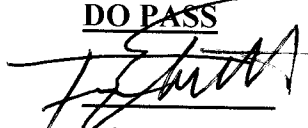








BILL NO. S-14-04-05

REPORT OF COMMITTEE ON PUBLIC WORKS

APRIL 15, 2014

*Tom Smith, Chair
Glynn Hines, Co-Chair
All Council Members*

AN ORDINANCE approving Construction Contract - 2014 Resurfacing Package A - Resolution #12366 between Brooks Construction and the City of Fort Wayne, Indiana, in connection with the Board of Public Works. **COMMITTEE ON PUBLIC WORKS HAVE HAD SAID** Ordinance under consideration and beg leave to report back to the Common Council that said ordinance

<u>DO PASS</u>	<u>DO NOT PASS</u>	<u>ABSTAIN</u>	<u>NO REC</u>
	_____	_____	_____
	_____	_____	_____
	_____	_____	_____
	_____	_____	_____
	_____	_____	_____
	_____	_____	_____
	_____	_____	_____
	_____	_____	_____
	_____	_____	_____

**SANDRA E. KENNEDY
CITY CLERK**