

3 A CONFIRMING RESOLUTION designating an "Economic
4 Revitalization Area" and approving a waiver of non-
5 compliance under I.C. 6-1.1-12.1 for property commonly
6 known for properties commonly known as 9609 Ardmore
7 Avenue, 9733 Ardmore Avenue, 9503 Ardmore Avenue, 9823
8 Ardmore Avenue, 9735 Ardmore Avenue, 9413 Ardmore
9 Avenue, 9821 Ardmore Avenue, 4010 Piper Drive, 4202 Piper
10 Drive, 9307 Avionics Drive, 3618 Ferguson Road, 3401
11 McArthur Drive, Fort Wayne, Indiana 46809 (Fort Wayne
12 Metals Research Products Corp./TEG Investments, LLC)

13 WHEREAS, Common Council has previously designated and declared by Declaratory Resolution
14 the following described property as an "Economic Revitalization Area" under Sections 153.13-153.24
15 of the Municipal Code of the City of Fort Wayne, Indiana, and I.C. 6-1.1-12.1, to wit:

16 Attached hereto as "Exhibit A" as if a part herein; and

17 WHEREAS, petitioner will install new manufacturing equipment for which deductions from
18 assessed valuation will be claimed; and

19 WHEREAS, petitioner requests that new manufacturing equipment approved under these
20 designations that will be installed and receiving deductions from assessed valuation shall be allowed to be
21 relocated from one designation to another (within the Economic Revitalization Areas designated herein)
22 and be eligible for the remaining deductions from assessed valuation under I.C. 6-1.1-12.1-4.6; and

23 WHEREAS, said project will create 314 full-time and 12 part-time, permanent jobs for a total
24 additional payroll of \$16,303,968 with an average annual job salary being \$51,445 and retain 715 full-time
25 and 44 part-time, permanent jobs for a current annual payroll of \$37,557,553, with the average current
26 annual job salary being \$51,803; and

27 WHEREAS, the total estimated project cost of real property improvements located at 9606
28 Ardmore Avenue is \$6,000,000; and

29 WHEREAS, the total estimated cost of personal property improvements is \$35,000,000; and

30 WHEREAS, representatives of Fort Wayne Metals Research Products Corp./TEG Investments,
LLC informed Common Council that the personal property improvements for which they are requesting
designation of an Economic Revitalization Area under I.C. 6-1.1-12.1 have been initiated; and

WHEREAS, Fort Wayne Metals Research Products Corp./TEG Investments, LLC has submitted a
written request for a waiver of non-compliance under I.C. 6-1.1-12.1-11.3; and

WHEREAS, I.C. 6-1.1-12.1-11.3 permits non-compliance events such as the untimely filing of an
application, statement of benefits, or another document required to be filed under I.C. 6-1.1-12.1; and

1 **WHEREAS**, the Common Council acknowledges that Fort Wayne Metals Research Products
2 Corp./TEG Investments, LLC has requested a waiver of non-compliance which the Common Council has
3 the power and authority to approve under I.C. 6-1.1-12.1-11.3; and

4 **WHEREAS**, Common Council finds that Fort Wayne Metals Research Products Corp./TEG
5 Investments, LLC did not comply with I.C. 6-1.1-12.1 by:

6 (a) failure to submit the completed statement of benefits form to the Common Council before
7 initiation of redevelopment or rehabilitation, and

8 (b) failure to designate an area as an economic revitalization area before the initiation of
9 redevelopment or rehabilitation, and

10 (c) failure to file a timely deduction application

11 **WHEREAS**, representatives of Fort Wayne Metals Research Products Corp./TEG Investments,
12 LLC were in attendance and presented testimony on why a waiver should be granted; and

13 **WHEREAS**, a recommendation has been received from the Committee on Finance concerning
14 said Resolution; and

15 **WHEREAS**, notice of the adoption and substance of said Resolution has been published in
16 accordance with I.C. 6-1.1-12.1-2.5 and I.C. 5-3-1 and a public hearing has been conducted on said
17 Resolution.

18 **WHEREAS**, each taxing unit within the new economic revitalization area will be notified of the
19 proposed resolution.

20 **NOW, THEREFORE, BE IT RESOLVED BY THE COMMON COUNCIL OF THE CITY OF FORT
21 WAYNE, INDIANA:**

22 **SECTION 1.** That, Common Council hereby adopts a waiver of non-compliance with I.C. 6-1.1-
23 12.1-11.3 regarding:

24 (a) failure to submit the completed statement of benefits form to the common council before
25 initiation of redevelopment or rehabilitation, and

26 (b) failure to designate an area as an economic revitalization area before the initiation of
27 redevelopment or rehabilitation, and

28 (c) failure to file a timely deduction application

29 for which Fort Wayne Metals Research Products Corp./TEG Investments, LLC desires to claim an
30 Economic Revitalization Area deduction. Such waiver shall be in effect for personal property
improvements during the period of January 1, 2017 through the date of this resolution.

SECTION 2. That, the Resolution previously designating the above described property as an
"Economic Revitalization Area" is confirmed in all respects.

SECTION 3. That, the hereinabove described property is hereby declared an "Economic
Revitalization Area" pursuant to I.C. 6-1.1-12.1, said designation to begin on the effective date of this
Resolution and shall terminate on December 31, 2021, unless otherwise automatically extended in five
year increments per I.C. 6-1.1-12.1-9.

1 **SECTION 4.** That, said designation of the hereinabove described property as an "Economic
2 Revitalization Area" shall apply to a deduction of the assessed value of real estate and personal property
3 for new manufacturing, research and development and information technology equipment improvements
4 made between January 1, 2017 and January 1, 2022.

5 **SECTION 5.** That, the estimate of the number of individuals that will be employed or whose
6 employment will be retained and the estimate of the annual salaries of those individuals and the estimate
7 of redevelopment or rehabilitation and estimate of the value of the new manufacturing research and
8 development, logistical distribution, and information technology equipment, all contained in Petitioner's
9 Statement of Benefits are reasonable and are benefits that can be reasonably expected to result from the
10 proposed described instillation of the new manufacturing, research and development, logistical
11 distribution, and information technology equipment

12 **SECTION 6.** The current year approximate tax rates for taxing units within the City would be:

- 13 (a) If the proposed development does not occur, the approximate current year tax rates for this
14 site would be \$3.4370/\$100.
- 15 (b) If the proposed development does occur and no deduction is granted, the approximate
16 current year tax rate for the site would be \$3.4370/\$100 (the change would be negligible).
- 17 (c) If the proposed development occurs, and a deduction percentage of fifty percent (50%) is
18 assumed, the approximate current year tax rate for the site would be \$3.4370/\$100 (the
19 change would be negligible).
- 20 (d) If the real estate and personal property for new manufacturing, research and development,
21 logistical distribution, and information technology equipment is not installed, the approximate
22 current year tax rates for this site would be \$3.4370/\$100.
- 23 (e) If the real estate and proposed personal property for new manufacturing, research and
24 development, logistical distribution, and information technology equipment is installed and no
25 deduction is granted, the approximate current year tax rate for the site would be \$3.4370/\$100
26 (the change would be negligible).
- 27 (f) If the real estate and proposed personal property for new manufacturing, research and
28 development, logistical distribution, and information technology equipment is installed and a
29 deduction percentage of eighty percent (80%) is assumed, the approximate current year tax
30 rate for the site would be \$3.4370/\$100 (the change would be negligible).

SECTION 7. That, pursuant to I.C. 6-1.1-12.1, it is hereby determined that the deduction from
the assessed value of the real property shall be for a period of ten years, and that the deduction from the
assessed value of the new manufacturing, research and development, logistical distribution, and
information technology equipment shall be for a period of ten years.

SECTION 8. The deduction schedule from the assessed value of the real property pursuant to
I.C. 6-1.1-12.1-17 shall look like this:

Year of Deduction	Percentage
-------------------	------------

1
2
3
4
5
6
7
8
9
10
11
12
13
14
15
16
17
18
19
20
21
22
23
24
25
26
27
28
29
30

1	100%
2	95%
3	80%
4	65%
5	50%
6	40%
7	30%
8	20%
9	10%
10	5%
11	0%

SECTION 9. The deduction schedule from the assessed value of new manufacturing, research and development, logistical distribution, and information technology equipment pursuant to I.C. 6-1.1-12.1-17 shall look like this:

Year of Deduction	Percentage
1	100%
2	90%
3	80%
4	70%
5	60%
6	50%
7	40%
8	30%
9	20%
10	10%
11	0%

SECTION 10. That pursuant to I.C. 61-1-12.1-4.6, the new manufacturing equipment to be installed and claimed for deductions from assessed valuation may be relocated from one economic revitalization area to another economic revitalization area designation approved under this resolution. The new manufacturing equipment shall remain eligible for the remaining deductions from assessed valuation.

SECTION 11. That, the benefits described in the Petitioner's Statement of Benefits can be reasonably expected to result from the project and are sufficient to justify the applicable deductions.

1 **SECTION 12.** For personal property, new manufacturing, research and development, and information
2 technology equipment, a deduction application must contain a performance report showing the extent to
3 which there has been compliance with the Statement of Benefits form approved by the Fort Wayne
4 Common Council at the time of filing. This report must be submitted to the Allen County Auditor's Office,
5 and the City of Fort Wayne's Community Development Division and must be included with the deduction
6 application. For ten subsequent years, the performance report must be updated and submitted along with
7 the deduction application at the time of filing.

8 **SECTION 13.** For real property, a deduction application must contain a performance report
9 showing the extent to which there has been compliance with the Statement of Benefits form approved by
10 the Fort Wayne Common Council at the time of filing. This report must be submitted to the Allen County
11 Auditor's Office and the City of Fort Wayne's Community Development Division and must be included in
12 the deduction application. For ten subsequent years, the performance report must be updated each year
13 in which the deduction is applicable at the same time the property owner is required to file a personal
14 property tax return in the taxing district in which the property for which the deduction was granted is
15 located. If the taxpayer does not file a personal property tax return in the taxing district in which the
16 property is located, the information must be provided by May 15.

17 **SECTION 14.** The performance report must contain the following information:


- 18 A. The cost and description of real property improvements and/or purchase of real estate and
19 new personal property for new manufacturing and information technology equipment.
- 20 B. The number of employees hired through the end of the preceding calendar year as a result of
21 the deduction.
- 22 C. The total salaries of the employees hired through the end of the preceding calendar year as a
23 result of the deduction.
- 24 D. The total number of employees employed at the facility receiving the deduction.
- 25 E. The total assessed value of the real and/or personal property deductions.
- 26 F. The tax savings resulting from the real and/or personal property being abated.

27 **SECTION 15.** That, the taxpayer is non-delinquent on any and all property tax due to
28 jurisdictions within Allen County, Indiana.

29 **SECTION 16.** That, pursuant to I.C. 6-1.1-12.1-12 et al, any property owner that has received a
30 deduction under section 3 or 4.5 of this chapter may be required to repay the deduction amount as
determined by the county auditor in accordance with section 10 of said chapter if the property owner
ceases operations at the facility for which the deduction was granted and if the Common Council finds that
the property owner obtained the deduction by intentionally providing false information concerning the
property owner's plans to continue operation at the facility.


1
2
3
4
5
6
7
8
9
10
11
12
13
14
15
16
17
18
19
20
21
22
23
24
25
26
27
28
29
30

SECTION 17. That, this Resolution shall be in full force and effect from and after its passage and any and all necessary approval by the Mayor.



Member of Council

APPROVED AS TO FORM A LEGALITY



Carol Helton, City Attorney



Certified Public Accountants • Business Consultants

Kara M. Smith, CPA
260.969.2538
ksmith@badencpa.com

August 31, 2017

Fort Wayne City Council Members
City of Fort Wayne, Indiana

RE: Fort Wayne Metals Research Products Corp/Labeca, LLC
Abatement Application Waiver

Dear City Council:

Taxpayer named above hereby requests a waiver to allow personal property purchased from January 1, 2017 through August 30, 2017 be included as part of the abatement application. Fort Wayne Metals is planning a \$51.1 million expansion of its current facilities. It currently employs nearly 900 individuals and plans to add more than 300 resulting from this expansion. Fort Wayne Metals has been, and continues to be, a stable and growing economic factor in this community with 99% of its customer base located outside Allen County. The Company has had a number of successful projects/investments made possible in part because of the tax phase-in incentives approved by City Council.

Due to a change in Council's policy, all prior phase-ins have come to a close, effective December 31, 2016. Fort Wayne Metals was not notified of the change in policy and discussions about complying with the changes did not occur until August 29, 2017. As a result, the nearly \$3 million of personal property asset additions are not tied to any phase-in. We respectfully request that you allow these assets to be included as part of the abatement application and allow them to be phased in.

We appreciate your consideration to this matter.

Regards,

BADEN, GAGE & SCHROEDER, LLC

A handwritten signature in black ink, appearing to read "K M Smith", written in a cursive style.

Kara M. Smith, CPA
Director
Representative for Fort Wayne Metals Research Corp.

cc: Fort Wayne Metals Research Products Corp.



Certified Public Accountants • Business Consultants

Kara M. Smith, CPA
260.969.2538
ksmith@badencpa.com

October 13, 2017

Fort Wayne City Council Members
City of Fort Wayne, IN

RE: Fort Wayne Metals Research Products Corp/Labeca, LLC
Abatement Application Waiver Attachment

Dear City Council:

Due to the incentive process and unforeseen delays, the Taxpayer named above hereby requests a waiver to allow all personal property purchased and installed since August 30, 2017 thus far in 2017 to also be included as part of the abatement application.

We appreciate your consideration to this matter.

Regards,

BADEN, GAGE & SCHROEDER, LLC

A handwritten signature in black ink, appearing to read 'Kara M. Smith', is written over a faint, larger version of the signature.

Kara M. Smith, CPA
Director/
Representative for Fort Wayne Metals Research Corp.

Cc: Fort Wayne Metals Research Products Corp.

9609 Ardmore Avenue

EXHIBIT A

Exhibit A

LOTS B and C, Eastburn Out Lots in the North one-half (1/2) of the East one-half (1/2) of the Northeast one quarter (1/4) of Section 5, Township 29 North, Range 12 East, Allen County, Indiana

9733 Ardmore Avenue

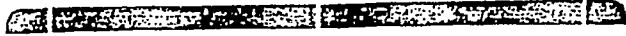


EXHIBIT A

EXHIBIT A

LOT D, Eastburn Out Lots in the North one-half ($\frac{1}{2}$) of the East one-half ($\frac{1}{2}$) of the Northeast one-quarter ($\frac{1}{4}$) of Section 5, Township 29 North, Range 12 East, Allen County, Indiana

9307 AVIONICS




EXHIBIT A

Property is located in the County of Allen, State of Indiana, and is described as follows:

Block 3, in Baer Field Industrial Park, Section 1, as recorded in Plat Cabinet C, Page 134, and Document Number 960061294.

9323 Anomou

EXHIBIT "A"

PARCEL I:

Outlot E, in Eastburn Out Lot as recorded in Plat Record 17, page 6 in the Office of the Recorder of Allen County, Indiana.

EXCEPT:

Part of Out-Lot "E" in Eastburn Out Lots, as recorded in Plat Record 17, page 6 in the Office of the Recorder of Allen County, Indiana, more particularly described as follows:

COMMENCING at a 5/8-inch rebar [SCO cap] found marking the Southwest corner of Out-Lot "E" in said Eastburn Out Lots; thence North 90 degrees 00 minutes 00 seconds East, (assumed bearing and is used as the basis for the bearings in this description), along the South line of said Out-Lot "E", 487.50 feet to a 5/8-inch rebar [Tazian cap] set at the Point of Beginning; thence North 90 degrees 00 minutes 00 seconds East, continuing along said South line, 380.00 feet to a set 5/8-inch rebar [Tazian cap]; thence North 00 degrees 00 minutes 00 seconds East, 316.98 feet to a 5/8-inch rebar [Tazian cap] set on the South line of an existing 16 foot wide ingress and egress easement (Document Numbers 80-010004 & 960053336); thence South 90 degrees 00 minutes 00 seconds West, along the South line of said easement, 380.00 feet to a set mag nail [Tazian disk]; thence South 00 degrees 00 minutes 00 seconds West, 316.98 feet to the POINT OF BEGINNING, containing 2.77 acres of land more or less.

PARCEL II:

Part of Out-Lot "E" in Eastburn Out Lots, as recorded in Plat Record 17, page 6 in the Office of the Recorder of Allen County, Indiana, more particularly described as follows:

COMMENCING at a 5/8-inch rebar found marking the Southwest corner of Out-Lot "E" in said Eastburn Out Lots; thence North 90 degrees 00 minutes 00 seconds East, (assumed bearing and is used as the basis for the bearings in this description), along the South line of said Out-Lot "E", 487.50 feet to a 5/8-inch rebar set at the Point of Beginning; thence North 90 degrees 00 minutes 00 seconds East, continuing along said South line, 380.00 feet to a set 5/8-inch rebar; thence North 00 degrees 00 minutes 00 seconds East, 316.98 feet to a 5/8-inch rebar set on the South line of an existing 16 foot wide ingress and egress easement (Document Numbers 80-010004 & 960053336); thence South 90 degrees 00 minutes 00 seconds West, along the South line of said easement, 380.00 feet to a set mag nail; thence South 00 degrees 00 minutes 00 seconds West, 316.98 feet to the POINT OF BEGINNING, containing 2.77 acres of land more or less.

3401 McArthur


Exhibit A

The real property located in Allen County known as 3401 McArthur Drive, Ft. Wayne, Indiana 46809 and more particularly described as follows:

Part of the Northwest Quarter in Section 33, Township 30 North, Range 12 East, Allen County, Indiana, in particularly described as follows, to-wit:

Commencing at an iron pin at the intersection of the West right-of-way line of the Lake Erie and Western Railroad and the center-line of the Indianapolis Road, thence South 00 degrees 00 minutes West 834.24 feet along the West right-of-way of the Lake Erie and Western Railroad to a stone corner; thence South 88 degrees 30 minutes West 548.46 feet to an iron pin on the centerline of the Indianapolis Road to a point; thence North 22 degrees 30 minutes East 510.84 feet along the centerline of Indianapolis Road to a point; then North 41 degrees 45 minutes East 509.52 feet along the centerline of the Indianapolis Road to the place of beginning, containing 6.31 acres more or less.

See attached map



3618 Ferguson



HOFNER AND DAVIS, Inc.
LAND SURVEYORS
203 W. WAYNE ST. #316
FORT WAYNE, IN 46802
(219) 422-9922
FAX (219) 424-2157

MICHAEL W. DAVIS	L.S. No. 850030	
HANK C. HOFNER	L.S. No. 900010	
WILLIAM B. DAVIS (RET.)	L.S. No. S-0053	L.S. No. 18114 (Michigan)
CARL A. HOFNER (RET.)	L.S. No. 10031	P.E. No. 7122
A. K. HOFNER (1988)	L.S. No. 10504	P.E. No. 72

This document is the record of a re-survey of land and real estate situated in Allen County, Indiana, made in accordance with the plat and deed record thereof on file in the Office of the Recorder of said County and State. Furthermore, this resurvey was executed wholly under the direction of the undersigned in accordance with the standards as set forth in the Indiana Administrative Code Title 865, Article 1.1, Chapter 12 as adopted by the State Board of Registration for Land Surveyors on August 16, 1991. The land below described exists in full dimension as herein noted in feet, and is free from encroachments by adjoining landowners, and contains entirely within its boundaries the structures of the buildings on it situated; all as below indicated in detail. Any exceptions or discrepancies are below noted.

DESCRIPTION OF PROPERTY Lot No.

~~As per map attached to this instrument~~

Haer Field (6)

Part of the West one-half of the Southwest Quarter of Section 4, Township 29 North, Range 12 East, in Allen County, Indiana, in particular described as follows to-wit:

Commence on the South line of said Quarter Section at a point situated 65.0 feet, South 88 degrees 20 minutes West of the Southeast corner of the West one-half of said Quarter Section; thence South 88 degrees 20 minutes West, a distance of 350.8 feet; thence Northerly by a deflection right of 89 degrees 50 minutes along the East line of 1.20 acres conveyed to Lawrence H. Lee by deed recorded in Document No. 86-39407, a distance of 433.1 feet; thence North 88 degrees 20 minutes East, and parallel to the South line of said Quarter Section, a distance of 353.8 feet to a point situated 65.8 feet West of the East line of the West one-half of the Southwest quarter of said Section 4; thence South and parallel to the line aforesaid, a distance of 433.1 feet to the point of beginning; containing 3.502 acres, more or less.

EXCEPTING therefrom the East 10 feet thereof, conveyed to the City of Fort Wayne for street, sidewalk, and utility purposes as taken in Instrument 72-23-418.

ALSO,


EXCEPTING a triangular portion conveyed to the City of Fort Wayne for street, sidewalk, and utilities as taken by Instrument 72-23-418 and described as follows:

Beginning at a point 75 feet West and 30 feet North of the southeast corner of the West half of the Southwest quarter of Section 4, Township 29 North, Range 12 East; thence North, 30 feet; thence in a Southwesterly direction, 42.42 feet; thence East, 30 feet to the point of beginning;

ALSO,

EXCEPTING the North 83.8 feet.

Area	3.502	Deed
-	.778	less EX. 1,2,3
	2.722	Actual
-	.235	less Ferguson Road
	2.497	Net to Right-of-Way



SUBJECT TO Easements and Rights-of-Way over the South 30 feet thereof, for the North one-half of the Ferguson Road as recorded in Deed Record 502 p. 471.

EXHIBIT "A"

Revised 12/27/93 H.C.H.

OWNER/CLIENT HOFNER / HOVNER
JOB NO. 9311145
FIELD WORK ON: DEC. 17, 1993
FILE NO. Haer Field (6)



FLOOD PLAIN CERTIFICATE

THIS PARCEL LIES IN ZONE X PER FIRM MAP
PANEL 385 ALLEN CO. IN EFFECTIVE SEPT. 30,
1990. (SUBJECT TO MAP SCALE UNCERTAINTY)
(OUTSIDE FLOOD HAZARD)

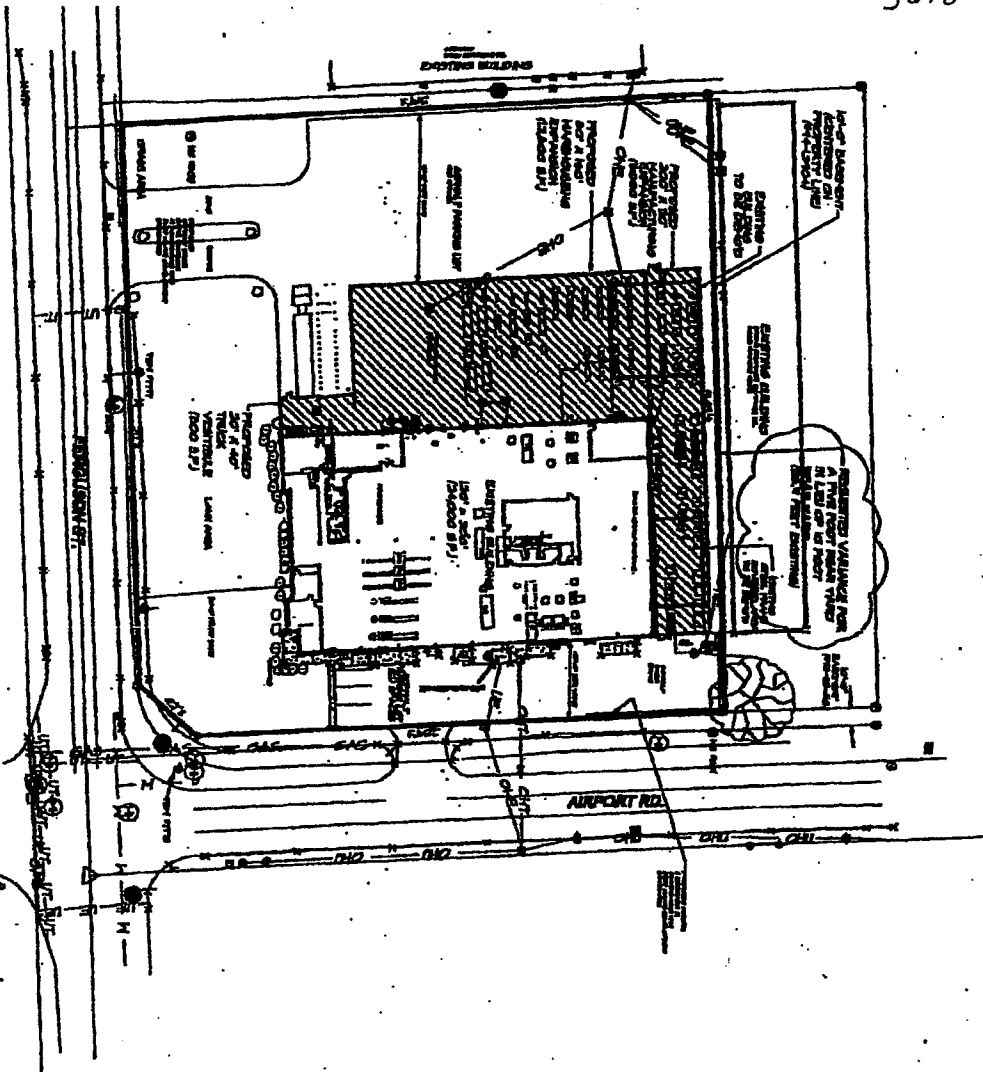
IN WITNESS WHEREOF, I place my hand and seal
this 7th day of DECEMBER, 1993

Hank C. Hofner

EXHIBIT A

3018 Ferguson.

PROPOSED SITE DEVELOPMENT PLAN



LEGAL DESCRIPTION

Reference is made to the legal description of the property shown on the map of the City of Chicago, Illinois, and the same is hereby incorporated by reference into this plan. The legal description of the property is as follows: [The text is very small and difficult to read, but it appears to be a standard legal description of a parcel of land.]

RECEIVED

JUN 27 2001

NATURE BAVERT™ FAX MEMO 01616		Date	6-27	FOL	1
To	SCOTT GLAZE	From	KAREN		
Company	MASTALS	Company	MASTERS GROUP		
Phone #	747-0398	Phone #			
Fax #	747-0398	Fax #			

<p>LABECA, LLC</p> <p>1000 PERCHMAN RD. FT. WAVER, IL 60060</p>	<p>MASTER GROUP</p>

EXHIBIT ALEGAL DESCRIPTION

Part of the Southeast Quarter of the Southeast Quarter in Section 5, Township 29 North, Range 12 East, in Allen County, Indiana, described as follows:

Beginning at a point on the North line of the Southeast Quarter of the Southeast Quarter of Section 5, Township 29 North, Range 12 East, in Allen County, Indiana, said point being situated 780.0 feet North 89 degr. 13 min. East from the Northwest corner of the said Southeast Quarter of the Southeast Quarter of Section 5, Township 29 North, Range 12 East, in Allen County, Indiana; thence North 89 degr. 13 min. East 250.0 feet along the said North line of the Southeast Quarter of the Southeast Quarter of Section 5, Township 29 North, Range 12 East; thence South 1 degr. 41 min. East 648.2 feet to the centerline of "C" Street in the said Southeast Quarter of the Southeast Quarter of Section 5, Township 29 North, Range 12 East; thence South 88 degr. 11 min. West 250.0 feet along the said centerline of "C" Street; thence North 1 degr. 41 min. West 652.7 feet on a line parallel to the West line of the said Southeast Quarter of the Southeast Quarter of Section 5, Township 29 North, Range 12 East to the place of beginning, containing 3.733 acres of land, subject to an easement over the South 25.0 feet thereof for the North half of the aforementioned "C" Street and also subject to easements for the installation and maintenance of all public or quasi public utilities and services as shown on the plat herewith, said easements being 14.0 feet in width, extending 7.0 feet on either side of the aforementioned utilities and services, and also subject to all building and setback restrictions, all of the above easements and restrictions to be as established and designated by the Board of Aviation Commissioners of the City of Fort Wayne, Indiana.

9413 Ardmore
Avenue

WARRANTY DEED

THIS INDENTURE WITNESSETH, that **ROBERT E. MASON**, an adult being over the age of eighteen (18) years ("Grantor"), of Allen County, in the State of Indiana, *CONVEYS AND WARRANTS* to **QUOIN ENTERPRISES LLC**, an Indiana limited liability company ("Grantee"), in consideration of One Dollar (\$1.00) and other valuable consideration, the receipt and sufficiency of which are hereby acknowledged, the following described real estate in Allen County, in the State of Indiana:

Parcel I:

A part of the Northeast Quarter of Section 5, Township 29 North, Range 12 East of the Second Principal Meridian (Pleasant Township, Allen County, Indiana), described as follows, to-wit:

Commencing at a stone located at the Southeast corner of the Northeast Quarter of said Section; thence North along the East line of the Northeast Quarter of said Section 5, a distance of 225.4 feet for the point of beginning; thence West a distance of 509.0 feet to the East right-of-way line of State Highway No. 3; thence North 35 degrees 30 minutes East along said Highway line, a distance of 104.4 feet; thence East a distance of 448.4 feet to the East line of Northeast Quarter of said Section 5; thence South along the last described line a distance of 85.0 feet to the point of beginning, the area described herein being 93 hundredths of an acre.

Parcel II:

A part of the Northeast Quarter of Section 5, Township 29 North, Range 12 East of the Second Principal Meridian (Pleasant Township, Allen County, Indiana), described as follows, to-wit:

Commencing at a stone located at the Southeast corner of the Northeast Quarter of said Section 5; thence North along the East line of the Northeast Quarter of said Section 5, a distance of 167.9 feet for the point of beginning; thence West, a distance of 544.1 feet to the East right-of-way line of Indiana State Highway No. 3; thence North 35 degrees 30 minutes East, along said highway line, a distance of 70.6 feet; thence East a distance of 509 feet to the East line of the Northeast Quarter of said Section 5, Township and Range aforesaid; thence South along the last described line, a distance of 57.5 feet to the point of beginning, the area described herein being 69/100 acres.

Commonly known as: 9413 Ardmore Avenue, Fort Wayne, IN 46809.

Parcel No. 02-17-05-277-006.000-080.

Subject to all current real estate taxes and assessments and all subsequent taxes and assessments.

H202 Piper
Drive

EXHIBIT A
(Legal Description of Leased Premises)

A tract of land lying within the confines of Baer Field, being a part of the Southeast Quarter of the Southeast Quarter of Section 5, Township 29 North, Range 12 East in Allen County, Indiana in particularly described, as follows, to-wit:

Commencing at a point on the north line of the Southeast Quarter of the Southeast Quarter of said Section 5 which is 80 feet east of the northwest corner of the said Southeast Quarter of the Southeast Quarter of Section 5; thence running east on the north line thereof 400 feet; thence south and parallel to the west line of said Southeast Quarter of the Southeast Quarter of Section 5 a distance of 656.2 feet to the center line of "C" Street, as designated in the plan of Baer Field; thence west on the Center line of said "C" Street 400 feet; thence north and parallel to the west line of the Southeast Quarter of the Southeast Quarter of Section 5 to the place of beginning, containing approximately 6 acres of land.

EXCEPT: That part given to the County of Allen as set out in Warranty Deed recorded August 7, 1981 as Instrument Number 81-16285 being described as follows:

Part of the Southeast Quarter of the Southeast Quarter of Section 5, Township 29 North, Range 12 East, Allen County, Indiana, more particularly described as follows:

Commencing at a point on the North line of the Southeast Quarter of the Southeast Quarter of said Section 5, said point being 480.0 feet East of the Northwest corner of the said Southeast Quarter of the Southeast Quarter of Section 5; thence South and parallel to said West line a distance of 631.20 feet to the point of beginning; thence continuing South, parallel to and 480.0 feet East of said West line a distance of 25.0 feet to the centerline of Piper Drive formerly "C" Street; thence West, on and along said centerline of Piper Drive a distance of 400.0 feet; thence North, parallel to and 80.0 feet East of said west line, a distance of 25.0 feet; thence East, parallel to and 25.0 feet North of said centerline of Piper Drive, a distance of 400.0 feet to the point of beginning, containing 0.23 acres of land, more or less.

EXHIBIT A
(Legal Description of Leased Premises)

Lot A Eastburn Outlots in the North one-half (1/2) of the East one-half (1/2) of the Southeast Quarter (1/4) of Section 5, Township 29 North, Range 12 East, Allen County, Indiana, according to the plat thereof, recorded in Plat Record 17, page 6, in the Office of the Recorder of Allen County, Indiana.

Parcel I:

That part of the Northeast Quarter of Section 5, in Township 29 North, Range 12 East, described as follows, to-wit:
Commencing at a stone located at the Southeast corner of the Northeast Quarter of said Section 5; thence North along the East line of the Northeast Quarter of Section 5 a distance of 167.9 feet; thence West a distance of 544.1 feet to the East right-of-way line of Indiana State Highway No. 3; thence South 35 degrees 30 minutes West, along said highway line, a distance of 129.1 feet to a point located 59.2 feet along said highway line from the East and West half section line of said Section 5; thence Southeasterly a distance of 153 feet to a point located 17 feet North of said East and West half section line and 467.4 feet West of said East line of said Northeast Quarter of Section 5; thence South a distance of 17 feet to said East and West half section line; thence East along said East and West half section line a distance of 467.4 feet to the place of beginning.

Parcel II:

Part of the Southeast Quarter of the Northeast Quarter of Section 5, in Township 29 North, Range 12 East, more particularly described as follows, to-wit:
Beginning at the intersection of the East and West Half Section line of said Section with the centerline of Indiana Highway Number 3 as now established; thence East on the said Half Section line, 229 feet; thence North 17 feet; thence Northwesterly 194 feet to a point which is in the centerline of said Highway and also is 75 feet Northeasterly from the point of beginning; thence Southwesterly on the centerline of said Highway 75 feet to the place of beginning.

DIGEST SHEET

TITLE OF ORDINANCE: **Confirming Resolution**

DEPARTMENT REQUESTING ORDINANCE: **Community Development Division**

SYNOPSIS OF ORDINANCE: **This is to confirm the designation of an Economic Revitalization Area for Fort Wayne Metals Research Products Corp./TEG Investments, LLC for real and personal property improvements in the amount of \$41,000,000. Fort Wayne Metals Research Products Corp./TEG Investments, LLC. A 40,000 square foot two story addition will be constructed at 9609 Ardmore Avenue and personal property manufacturing, research and development, and information technology equipment will be purchased and installed at all of the Fort Wayne facilities.**

EFFECT OF PASSAGE: **Investment of \$41,000,000 and the creation of 314 full-time and 12 part-time jobs and the retention of 715 full-time and 44 part-time jobs.**

EFFECT OF NON-PASSAGE: **Potential loss of investment and the creation of 314 full-time and 12 part-time jobs and the retention of 715 full-time and 44 part-time jobs.**

MONEY INVOLVED (DIRECT COSTS, EXPENDITURES, SAVINGS): **No expenditures of public funds required.**

ASSIGNED TO COMMITTEE (CO-CHAIRS): **Geoff Paddock and Jason Arp**

**NOTICE OF PUBLIC HEARING
FORT WAYNE COMMON COUNCIL**

CONFIRMING RESOLUTION NO. R-17-10-24

NOTICE IS HEREBY GIVEN THAT THE COMMON COUNCIL OF THE CITY OF FORT WAYNE, INDIANA, WILL CONDUCT A PUBLIC HEARING ON NOVEMBER 14, 2017, AT 5:30 P.M., IN ROOM 030 – COUNCIL DISCUSSION ROOM – GARDEN LEVEL CITIZENS SQUARE, 200 E. BERRY, FORT WAYNE, INDIANA 46802; DESIGNATING AN ECONOMIC REVITALIZATION AREA UNDER SECTION I.C. 6-1.1-12.1 FOR A PROPERTY COMMONLY KNOWN AS:

**9609 Ardmore Avenue, 9733 Ardmore Avenue, 9503 Ardmore Avenue, 9823
Ardmore Avenue, 9735 Ardmore Avenue, 9413 Ardmore Avenue, 9821
Ardmore Avenue, 4010 Piper Drive, 4202 Piper Drive, 9307 Avionics Drive,
3618 Ferguson Road, 3401 McArthur Drive, Fort Wayne, Indiana 46805**

Fort Wayne Metals Research Products Corp./Quoin Enterprises, LLC

COMMON COUNCIL WILL CONDUCT A PUBLIC HEARING ON WHETHER THE ABOVE DESCRIBED RESOLUTION SHOULD BE CONFIRMED, MODIFIED AND CONFIRMED, OR RESCINDED ON TUESDAY, NOVEMBER 14, 2017.

IF CONFIRMED, SAID DESIGNATION SHALL EXPIRE DECEMBER 31, 2017.

ALL INTERESTED PERSONS ARE INVITED TO ATTEND AND BE HEARD AT THE PUBLIC HEARING.

“REASONABLE ACCOMMODATIONS” FOR PERSONS WITH A KNOWN DISABLING CONDITION WILL BE CONSIDERED IN ACCORDANCE WITH STATE AND FEDERAL LAW. ANY PERSON NEEDING A “REASONABLE ACCOMMODATION” SHOULD NOTIFY PUBLIC INFORMATION OFFICE (260) 427-1120, TTY (260) 427-1200, AT LEAST SEVENTY-TWO HOURS PRIOR TO THE MEETING.

***LANA R. KEESLING
CITY CLERK***

The Journal Gazette

Account # 1060008 - 1306987

Allen County, Indiana

FW Common Council

PUBLISHER'S CLAIM

LINE COUNT

Display Master (Must not exceed two actual lines, neither of which shall total more than four solid lines of the type in which the body of the advertisement is set) -- number of equivalent lines _____

Head -- number of lines _____

Body -- number of lines _____

Tail -- number of lines _____

Total number of lines in notice **61**

COMPUTATION OF CHARGES

61 lines, 1 column(s) wide equals
61 equivalent lines at \$ 0.448 cents per line **\$ 27.33**

Additional charges for notices containing rule or tabular work
 (50 per cent of above amount) -

Charge for extra proofs of publication
 (\$2.00 for each proof in excess of two) -

TOTAL AMOUNT OF CLAIM \$ 27.33

DATA FOR COMPUTING COST

Width of single column in picas 9.8 Size of type 7point.
 Number of Insertions 1

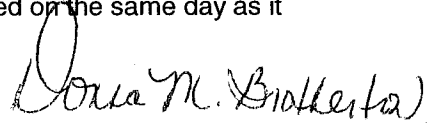
Pursuant to the provisions and penalties of IC 5-11-10-1, I hereby certify that the foregoing account is just and correct, that the amount claimed is legally due, after allowing all just credits, and that no part of the same has been paid.

I also certify that the printed matter attached hereto is a true copy, of the same column width and type size, which was duly published in said paper 1 times.

The dates of publication being as follows:

10/27/2017

Additionally, Newspaper has a Web site and this public notice was posted on the same day as it was published in The Journal Gazette.



Donna M. Brotherton
 Legal Clerk

Date: October 27, 2017

ATTACH COPY OF ADVERTISEMENT HERE

**NOTICE OF PUBLIC HEARING
FORT WAYNE COMMON COUNCIL
CONFIRMING RESOLUTION
NO. R-17-10-24**

NOTICE IS HEREBY GIVEN THAT THE COMMON COUNCIL OF THE CITY OF FORT WAYNE, INDIANA, WILL CONDUCT A PUBLIC HEARING ON NOVEMBER 14, 2017, AT 5:30 P.M. IN ROOM 030 - COUNCIL DISCUSSION ROOM - GARDEN LEVEL, CITIZENS SQUARE, 200 E. BERRY, FORT WAYNE, INDIANA, 46802, DESIGNATING AN ECONOMIC REVITALIZATION AREA UNDER SECTION I.C. 6-1.1-12.1 FOR A PROPERTY COMMONLY KNOWN AS:

9609 Ardmore Avenue, 9733 Ardmore Avenue, 9503 Ardmore Avenue, 9823 Ardmore Avenue, 9735 Ardmore Avenue, 9413 Ardmore Avenue, 9821 Ardmore Avenue, 4010 Piper Drive, 4202 Piper Drive, 9307 Avionics Drive, 3618 Ferguson Road, 3401 McArthur Drive, Fort Wayne, Indiana 46805

Fort Wayne Metals Research Products Corp./Quoin Enterprises, LLC

COMMON COUNCIL WILL CONDUCT A PUBLIC HEARING ON WHETHER THE ABOVE DESCRIBED RESOLUTION SHOULD BE CONFIRMED, MODIFIED AND CONFIRMED, OR RESCINDED ON TUESDAY, NOVEMBER 14, 2017.

IF CONFIRMED, SAID DESIGNATION SHALL EXPIRE DECEMBER 31, 2017.

ALL INTERESTED PERSONS ARE INVITED TO ATTEND AND BE HEARD AT THE PUBLIC HEARING.

"REASONABLE ACCOMMODATIONS" FOR PERSONS WITH A KNOWN DISABLING CONDITION WILL BE CONSIDERED IN ACCORDANCE WITH STATE AND FEDERAL LAW. ANY PERSON NEEDING A "REASONABLE ACCOMMODATION" SHOULD NOTIFY PUBLIC INFORMATION OFFICE (260) 427-1120, TTY (260) 427-1200, AT LEAST SEVENTY-TWO HOURS PRIOR TO THE MEETING.

LANA R. KEESLING
CITY CLERK
10--27 1306987 hspaxlp

**NOTICE OF PUBLIC HEARING
FORT WAYNE COMMON COUNCIL
CONFIRMING RESOLUTION
NO. R-17-10-24**

NOTICE IS HEREBY GIVEN THAT THE COMMON COUNCIL OF THE CITY OF FORT WAYNE, INDIANA, WILL CONDUCT A PUBLIC HEARING ON NOVEMBER 14, 2017, AT 5:30 P.M., IN ROOM 030 - COUNCIL DISCUSSION ROOM - GARDEN LEVEL CITIZENS SQUARE, 200 E. BERRY, FORT WAYNE, INDIANA 46802; DESIGNATING AN ECONOMIC REVITALIZATION AREA UNDER SECTION I.C. 6-1.1-12.1 FOR A PROPERTY COMMONLY KNOWN AS:

9609 Ardmore Avenue, 9733 Ardmore Avenue, 9503 Ardmore Avenue, 9823 Ardmore Avenue, 9735 Ardmore Avenue, 9413 Ardmore Avenue, 9821 Ardmore Avenue, 4010 Piper Drive, 4202 Piper Drive, 9307 Avionics Drive, 3618 Ferguson Road, 3401 McArthur Drive, Fort Wayne, Indiana 46805

Fort Wayne Metals Research Products Corp./Quoin Enterprises, LLC

COMMON COUNCIL WILL CONDUCT A PUBLIC HEARING ON WHETHER THE ABOVE DESCRIBED RESOLUTION SHOULD BE CONFIRMED, MODIFIED AND CONFIRMED, OR RESCINDED ON TUESDAY, NOVEMBER 14, 2017.

IF CONFIRMED, SAID DESIGNATION SHALL EXPIRE DECEMBER 31, 2017.

ALL INTERESTED PERSONS ARE INVITED TO ATTEND AND BE HEARD AT THE PUBLIC HEARING.

"REASONABLE ACCOMMODATIONS" FOR PERSONS WITH A KNOWN DISABLING CONDITION WILL BE CONSIDERED IN ACCORDANCE WITH STATE AND FEDERAL LAW. ANY PERSON NEEDING A "REASONABLE ACCOMMODATION" SHOULD NOTIFY PUBLIC INFORMATION OFFICE (260) 427-1120, TTY (260) 427-1200, AT LEAST SEVENTY-TWO HOURS PRIOR TO THE MEETING.

LANA R. KEESLING
CITY CLERK
10--27 1306987 hspaxlp

BILL NO. R-17-10-24

REPORT OF COMMITTEE ON FINANCE

November 14, 2017

Jason Arp Chair

Geoff Paddock Co-Chair

All Council Members

A Confirming Resolution designating an "Economic Revitalization Area" and approving a waiver of non-compliance under I.C. 6-1.1-12.1 for property commonly known for properties commonly known as 9609 Ardmore Avenue, 9733 Ardmore Avenue, 9503 Ardmore Avenue, 9823 Ardmore Avenue, 9735 Ardmore Avenue, 9413 Ardmore Avenue, 9821 Ardmore Avenue, 4010 Piper Drive, 4202 Piper Drive, 9307 Avionics Drive, 3618 Ferguson Road, 3401 McArthur Drive, Fort Wayne, Indiana 46805
Fort Wayne Metals Research Products Corp./TEG Investments, LLC




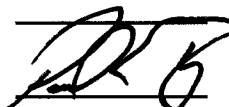



COMMITTEE ON FINANCE HAVE HAD SAID Ordinance under consideration and beg leave to report back to the Common Council that said Ordinance

DO PASS


DO NOT PASS

ABSTAIN

NO REC

		_____	_____
		_____	_____
	_____	_____	_____
	_____	_____	_____
	_____	_____	_____

**LANA R. KEESLING
CITY CLERK**



Public Hearing Date: November 14, 2017

Read the first time in full and on motion by Councilman Arp.

Read the second time by title and referred to the Finance Committee.

Read the third time in full and on motion by Councilman Arp, placed on passage by the following vote:

<u>TOTAL VOTES</u>	<u>AYES</u>	<u>NAYS</u>	<u>ABSTAINED</u>	<u>ABSENT</u>
ARP	<input type="checkbox"/>	<input checked="" type="checkbox"/>	<input type="checkbox"/>	<input type="checkbox"/>
BARRANDA	<input checked="" type="checkbox"/>	<input type="checkbox"/>	<input type="checkbox"/>	<input type="checkbox"/>
CRAWFORD	<input checked="" type="checkbox"/>	<input type="checkbox"/>	<input type="checkbox"/>	<input type="checkbox"/>
DIDIER	<input checked="" type="checkbox"/>	<input type="checkbox"/>	<input type="checkbox"/>	<input type="checkbox"/>
ENSLEY	<input type="checkbox"/>	<input checked="" type="checkbox"/>	<input type="checkbox"/>	<input type="checkbox"/>
FREISTROFFER	<input checked="" type="checkbox"/>	<input type="checkbox"/>	<input type="checkbox"/>	<input type="checkbox"/>
HINES	<input checked="" type="checkbox"/>	<input type="checkbox"/>	<input type="checkbox"/>	<input type="checkbox"/>
JEHL	<input checked="" type="checkbox"/>	<input type="checkbox"/>	<input type="checkbox"/>	<input type="checkbox"/>
PADDOCK	<input checked="" type="checkbox"/>	<input type="checkbox"/>	<input type="checkbox"/>	<input type="checkbox"/>


DATED: November 14, 2017



 STACY A. REED, DEPUTY CITY CLERK

Passed and adopted by the Common Council of the City of Fort Wayne, Indiana, as
 Resolution No. R-17-10-24AA on the 14th day of November, 2017

ATTEST:



 STACY A. REED
 DEPUTY CITY CLERK




 PRESIDING OFFICER

Presented by me to the Mayor of the City of Fort Wayne, Indiana, on the 15th
 of November 2017, at the hour of 11:25 o'clock A.M. E.S.T.



 STACY A. REED, DEPUTY CITY CLERK

Approved and signed by me this 15th day of November
 2017, at the hour of 5:00 O'clock PM. E.S.T.



 THOMAS C. HENRY, MAYOR