

1 VROW-2026-0002

2 BILL NO. G-26-04-02

3 GENERAL ORDINANCE NO. G- 12-20

4 AN ORDINANCE amending the Thoroughfare
5 Plan of the City Comprehensive ("Master")
6 Plan by vacating public right-of-way.

7 WHEREAS, a petition to vacate public right-of-way within the City of Fort Wayne, Indiana, (as
8 more specifically described below) was duly filed with the City Clerk of the City of Fort Wayne,
9 Indiana; and

10 WHEREAS, Common Council of the City of Fort Wayne, Indiana, duly held a public hearing
11 and approved said petition, as provided in I.C. 36-7-3-12.

12 NOW THEREFORE, BE IT ORDAINED BY THE COMMON COUNCIL OF THE CITY OF
13 FORT WAYNE, INDIANA:

14 SECTION 1. That the petition filed herein to vacate a public right-of-way within the City of
15 Fort Wayne, Indiana, more specifically described as follows, to-wit:

16 A part of the North Half of Section 8, Township 29 North, Range 12 East, Allen County, Indiana,
17 described as follows: Commencing at the northwest corner of said section; thence South 0
18 degrees 54 minutes 00 seconds East 1,834.73 feet along the west line of said section to the
19 centerline of Indianapolis Road; thence North 80 degrees 55 minutes 06 seconds East 111.43 feet
20 along said centerline; thence North 58 degrees 13 minutes 33 seconds East 1,219.92 feet along
21 said centerline; thence North 57 degrees 16 minutes 44 seconds East 631.84 feet along said
22 centerline; thence North 53 degrees 52 minutes 10 seconds East 304.33 feet along said centerline
23 to the centerline of West Perimeter Road; thence South 31 degrees 28 minutes 40 seconds East
24 428.43 feet along said centerline; thence along said centerline Southeasterly 172.01 feet along an
25 arc to the left having a radius of 164.49 feet and subtended by a long chord having a bearing of
26 South 61 degrees 35 minutes 48 seconds East and a length of 164.28 feet; thence North 88
27 degrees 36 minutes 30 seconds East 365.46 feet along said centerline to the centerline of said
28 Keller Road and the point of beginning of this description: thence South 1 degree 01 minute 01
29 second East 1,231.49 feet along said centerline to the terminus.

30 and which vacating amends the Thoroughfare Plan of the City Comprehensive ("Master") Plan
and is hereby approved in all respects.

AUDITOR'S OFFICE
Duly entered for tax. Subject
to final acceptance for that effect.

APR 29 2026


AUDITOR OF ALLEN COUNTY

1
2
3
4
5
6
7
8
9
10
11
12
13
14
15
16
17
18
19
20
21
22
23
24
25
26
27
28
29
30

SECTION 2. That after vacation the platted right-of-way shall be subject to a utility easement for providers of utility services to the general public, described as follows:

A part of the North Half of Section 8, Township 29 North, Range 12 East, Allen County, Indiana, described as follows: Commencing at the northwest corner of said section; thence South 0 degrees 54 minutes 00 seconds East 1,834.73 feet along the west line of said section to the centerline of Indianapolis Road; thence North 80 degrees 55 minutes 06 seconds East 111.43 feet along said centerline; thence North 58 degrees 13 minutes 33 seconds East 1,219.92 feet along said centerline; thence North 57 degrees 16 minutes 44 seconds East 631.84 feet along said centerline; thence North 53 degrees 52 minutes 10 seconds East 304.33 feet along said centerline to the centerline of West Perimeter Road; thence South 31 degrees 28 minutes 40 seconds East 428.43 feet along said centerline; thence along said centerline Southeasterly 172.01 feet along an arc to the left having a radius of 164.49 feet and subtended by a long chord having a bearing of South 61 degrees 35 minutes 48 seconds East and a length of 164.28 feet; thence North 88 degrees 36 minutes 30 seconds East 365.46 feet along said centerline to the centerline of said Keller Road and the point of beginning of this description: thence South 1 degree 01 minute 01 second East 1,231.49 feet along said centerline to the terminus.

SECTION 3. That this Ordinance shall be in full force and effect from and after its passage, any and all necessary approval by the Mayor.




COUNCILMEMBER
Scott Myers

APPROVED AS TO FORM AND LEGALITY:



Malak Heiny, City Attorney

Prepared by Anne Barton
I affirm, under the penalties for perjury, that I have taken reasonable care to redact each Social Security number in this document, unless required by law.


(name printed, stamped or signed w/print)

**City of Fort Wayne Common Council
DIGEST SHEET**

Department of Planning Services

Title of Ordinance: Right of Way Vacation
Case Number: VROW-2026-0002
Bill Number: G-26-04-02
Council District: 4 – Dr. Scott Myers

Introduction Date: April 14, 2026

Public Hearing Date: April 28, 2026 to be heard by Council

Next Council Action: Ordinance will return to Council after recommendation by reviewing agencies.

Synopsis of Ordinance: To vacate the right-of-way of Keller Road.

Location: Parallel with the north-south portion of West Perimeter Road, on the west side of the Fort Wayne-Allen County International Airport.

Reason for Request: The applicant has created a master plan for the roadway network on the west side of the airport. Keller Road no longer serves the surrounding buildings and use efficiently.

Applicant: Fort Wayne-Allen County Airport Authority

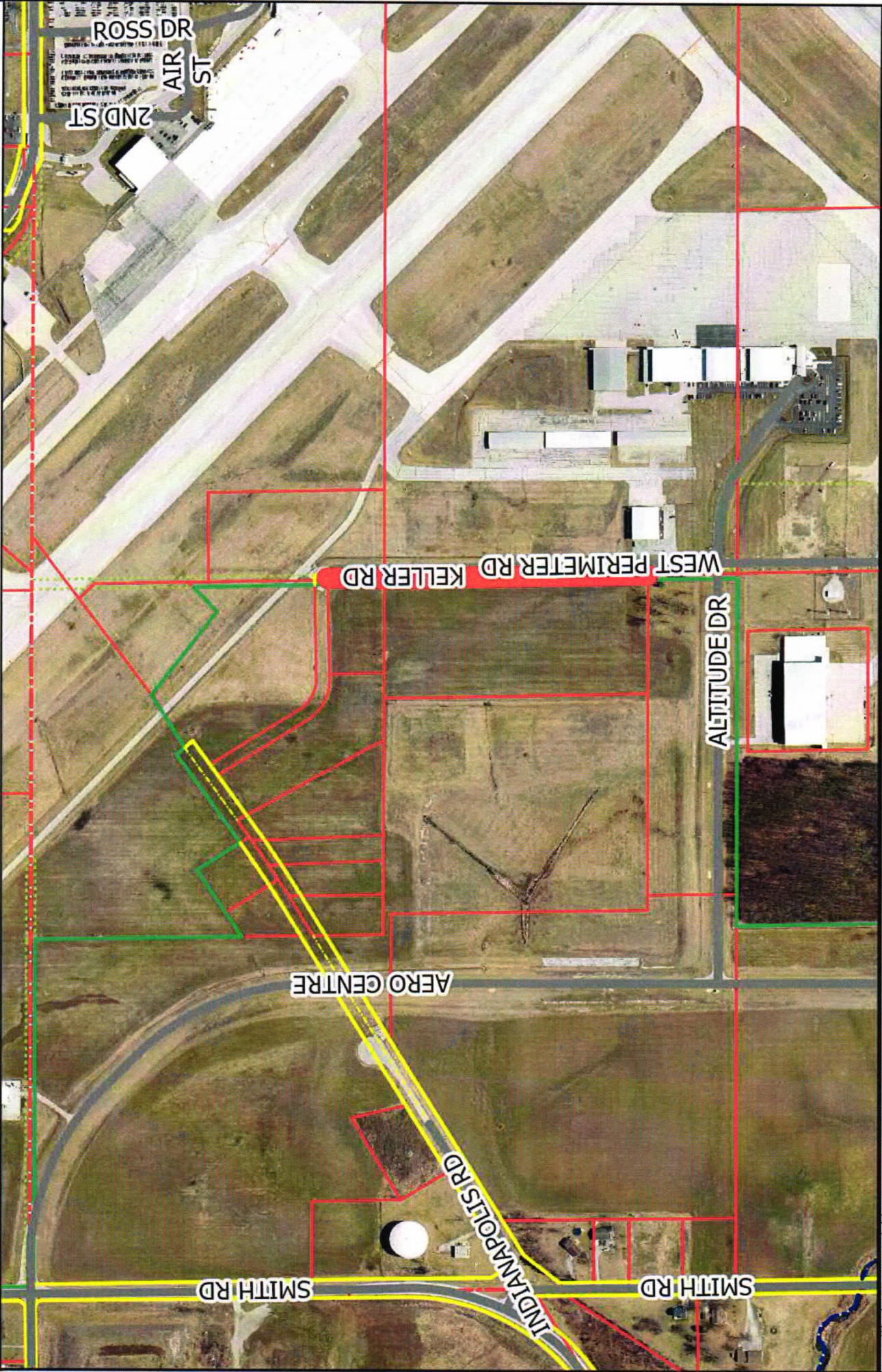
Property Owner: Fort Wayne-Allen County Airport Authority

Related Petitions: Similar vacation request for a portion of Indianapolis Road in Unincorporated Allen County.

Effect of Passage: Vacation of Keller Road, as requested, will allow the Airport Authority to complete their roadway master plan to better serve existing and future development on the west side of the airport.

Effect of Non-Passage: Keller Road will remain dedicated as public right-of-way and will impede the completion of the roadway master plan for the airport. Keller Road does not currently serve any non-airport land and does not connect to any other public right-of-way.

Vacation Petition VROW-2026-0002 - Keller Road

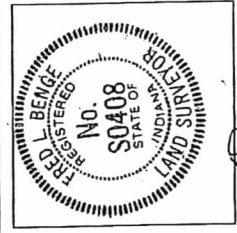
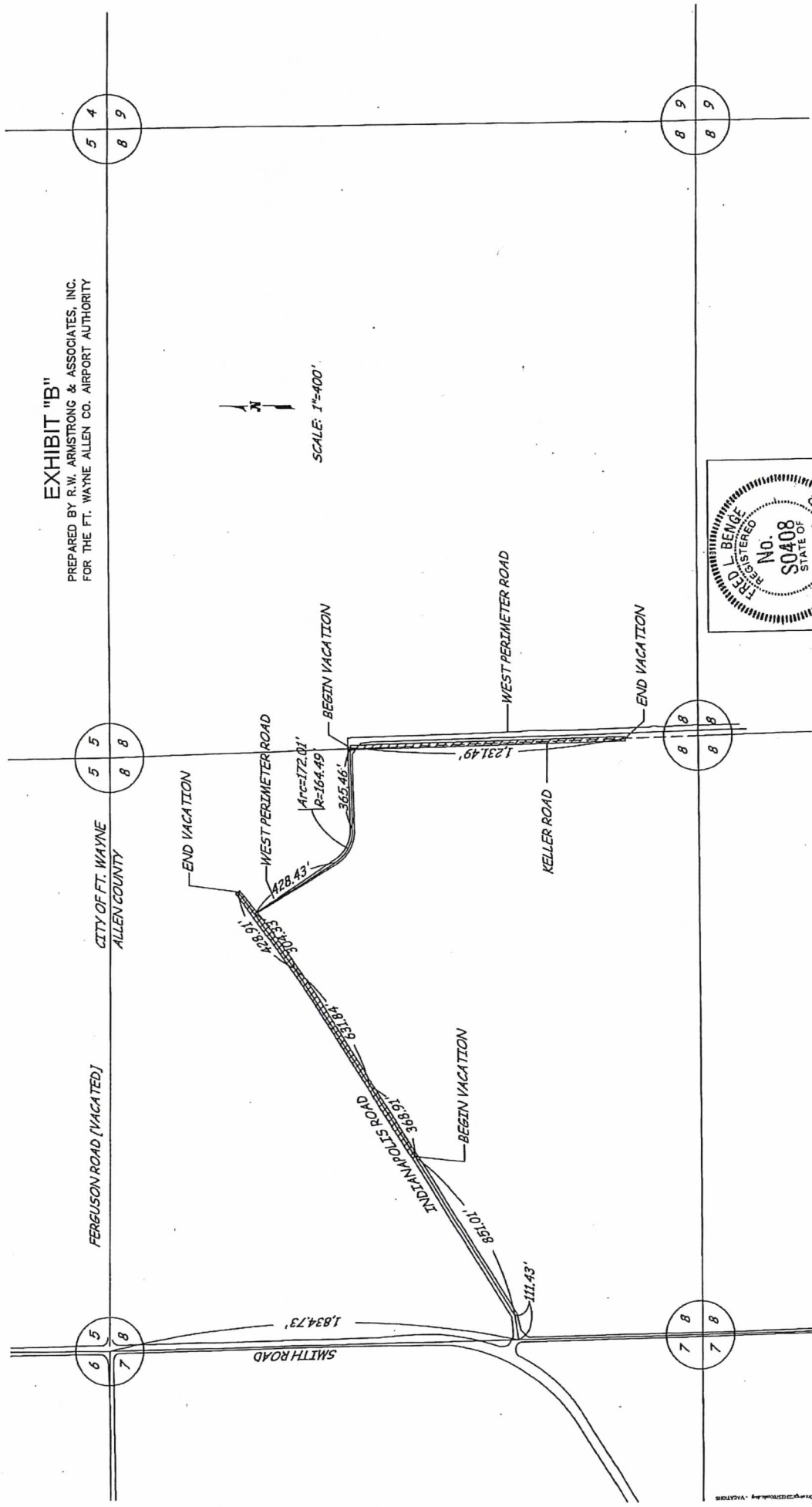


Although iMap's accuracy standards have been employed in the compilation of this map, Allen County does not warrant or guarantee the accuracy of the information contained herein and disclaims any and all liability resulting from any error or omission in this map.
© 2004 by iMap, Inc. a subsidiary of Allen State Plane Coordinate System, Indiana East
Photos and Contours: Spentz, 2009
Date: 3.31.2026



EXHIBIT "B"

PREPARED BY R.W. ARMSTRONG & ASSOCIATES, INC.
FOR THE FT. WAYNE ALLEN CO. AIRPORT AUTHORITY



Fred L. Bengel
 DATE: 5-2-14
 REG. LAND SURVEYOR No. 50408

OWNER: FT. WAYNE ALLEN CO. AIRPORT AUTHORITY
 DRAWN BY: G.L. SMITH DATE: 5/22/13
 CHECKED BY: F.L. BENGE DATE: 5/2/14
 HATCHED ARE THE APPROXIMATE VACATION AREAS
 VACATIONS: #1, #2, #3, #4, & #5
 ROADS: FERGUSON, INDIANAPOLIS, WEST PERIMETER & KELLER
 COUNTY: ALLEN
 SECTION: 8
 TOWNSHIP: 28 NORTH
 RANGE: 12 EAST
 PROJECT: 20125700

THIS PLAN IS THE PROPERTY OF R.W. ARMSTRONG & ASSOCIATES, INC. AND IS NOT TO BE REPRODUCED OR TRANSMITTED IN ANY FORM OR BY ANY MEANS, ELECTRONIC OR MECHANICAL, INCLUDING PHOTOCOPYING, RECORDING, OR BY ANY INFORMATION STORAGE AND RETRIEVAL SYSTEM, WITHOUT THE WRITTEN PERMISSION OF R.W. ARMSTRONG & ASSOCIATES, INC.


EXHIBIT "A"

PROJECT: Fort Wayne Allen County Airport
PARCEL NO.: Keller Road Vacation

The Vacation of the portion of Keller Road lying on each side of the line described as follows:
A part of the North Half of Section 8, Township 29 North, Range 12 East, Allen County, Indiana, as shown on the attached **Exhibit "B"**, described as follows: Commencing at the northwest corner of said section; thence South 0 degrees 54 minutes 00 seconds East 1,834.73 feet along the west line of said section to the centerline of Indianapolis Road; thence North 80 degrees 55 minutes 06 seconds East 111.43 feet along said centerline; thence North 58 degrees 13 minutes 33 seconds East 1,219.92 feet along said centerline; thence North 57 degrees 16 minutes 44 seconds East 631.84 feet along said centerline; thence North 53 degrees 52 minutes 10 seconds East 304.33 feet along said centerline to the centerline of West Perimeter Road; thence South 31 degrees 28 minutes 40 seconds East 428.43 feet along said centerline; thence along said centerline Southeasterly 172.01 feet along an arc to the left having a radius of 164.49 feet and subtended by a long chord having a bearing of South 61 degrees 35 minutes 48 seconds East and a length of 164.28 feet; thence North 88 degrees 36 minutes 30 seconds East 365.46 feet along said centerline to the centerline of said Keller Road and the point of beginning of this description: thence South 1 degree 01 minute 01 second East 1,231.49 feet along said centerline to the terminus.



This description was prepared for the Fort Wayne Allen County Airport Authority, by Fred L. Bengé, Indiana Registered Land Surveyor, License Number LS80040408, on the 2ND day of May, 2014


Fred L. Bengé

CITY OF FORT WAYNE

Fort Wayne Indiana
Office of the City Clerk
MAR 05 2026
FILED

Vacation Petition

City Clerk / Suite 110 / Citizens Square Building / 200 East Berry Street / Fort Wayne IN 46802 /260.427.1221

I/We do hereby petition to vacate the following:

_____ Easement Public Right of Way (street or alley)

More particularly described as follows:

Keller Road near Fort Wayne International Airport. See attached description
and exhibit.

(Please Attach a Legal Description of the property requested to be vacated, along with a survey or other acceptable drawing showing the property.)

DEED BOOK NUMBER: N/A PAGE(S) NUMBER(S): N/A (This information can be obtained from the Allen County Recorder's Office on the 2nd Floor, City-County Building, One Main Street, Fort Wayne, IN)

The reasons for the proposed vacation are as follows:

Road, Taxiway/Taxilane, Hangar, and General Airport Development.

(If additional space is needed please attach separate page.)

The applicant on an attached sheet must also provide the names and addresses of all adjacent property owner(s). The information on that sheet must be as follows:

Property owner(s) Name(s); Street Address; City; State; Zip Code; Phone Number with Area Code.


Applicant's name(s) if different from property owner(s):

Name: Fort Wayne-Allen County Airport Authority

Street Address: Suite 209, 3801 West Ferguson Road

City: Fort Wayne State: IN Zip: 46809 Phone: 260.747.4146

I/We, your petitioners, file this petition pursuant to the authority granted in Indiana Code, and provisions of local ordinance. I/We agree to abide by all provisions of the For Wayne Zoning Ordinance and/or Subdivision Control Ordinance, as well as all procedures and policies of the Fort Wayne City Plan Commission as those provisions, and policies relate to the handling and disposition of this petition. I/We also certify that this information is true and accurate to the best of my/our knowledge.


Signature

Scott D. Hinderman, A.A.E.
Printed Name

8-24-2026
Date

Suite 209, 3801 West Ferguson Road
Address

Fort Wayne, IN 46809
City/State/Zip

Signature

Printed Name

Date

Address

City/State/Zip

If additional space is needed for signatures please attach a separate page.

Agent's Name (Print Legibly): _____

Street Address: _____

City: _____ State: _____ Zip: _____ Phone: _____

NOTICE:

- Legal Description is to be the area to be vacated and must be complete ad accurate. If necessary a licensed surveyor's legal description may be required.
- Applicant is hereby informed that in the case of a utility being located in a public way or easement, the applicant may be required to bear the cost of relocation, or of providing a replacement easement or easement's as needed.

For Office Use Only:

Receipt #: _____

Date Filed: _____

Map #: _____

Reference #: _____



INTERIM AD DRAFT

This is the proof of your ad scheduled to run in **Journal Gazette**.

Notice ID: TuYSrdHOAtptHsavoJHv | **Proof Updated: Apr. 15, 2026 at 08:07am EDT**
Notice Name: G-26-04-02

See Proof on Next Page

This is not an invoice. Below is an estimated price, and it is subject to change. You will receive an invoice with the final price upon invoice creation by the publisher.

FILER	FILING FOR
Anne Barton	Journal Gazette
anne.barton@cityoffortwayne.org	
(260) 427-1221	

Columns Wide: 1	Ad Class: Legals
------------------------	-------------------------

04/17/2026: Government Notice	32.40
-------------------------------	-------

Subtotal	\$32.40
Tax %	0
Processing Fee	\$0.00
Total	\$32.40

**NOTICE OF PUBLIC HEARING
FORT WAYNE COMMON COUNCIL**

ORDINANCE NO. G-26-04-02

NOTICE IS HEREBY GIVEN THAT THE FORT WAYNE COMMON COUNCIL OF THE CITY OF FORT WAYNE, INDIANA, WILL CONDUCT A PUBLIC HEARING ON APRIL 28, 2026 AT 5:30 P.M. IN ROOM 035 - COUNCIL CHAMBERS COURTROOM - GARDEN LEVEL CITIZENS SQUARE, 200 E. BERRY, FORT WAYNE, INDIANA 46802; A REQUEST TO VACATE AN AREA KNOWN AS:

LOCATION: To vacate the right-of-way of Keller Road. Parallel with the north-south portion of West Perimeter Road, on the west side of the Fort Wayne-Allen County International Airport .

COMMON COUNCIL WILL CONDUCT A PUBLIC HEARING ON WHETHER THE ABOVE DESCRIBED RESOLUTION SHOULD BE CONFIRMED, MODIFIED AND CONFIRMED, OR RESCINDED ON TUESDAY, APRIL 28, 2026.

ADDITIONAL INFORMATION CAN BE VIEWED AT THE DEPARTMENT OF PLANNING SERVICES OFFICE IN CITIZEN'S SQUARE: 200 E. BERRY ST, SUITE 150.

ALL INTERESTED PERSONS ARE INVITED TO ATTEND AND BE HEARD AT THE PUBLIC HEARING.

IN ACCORDANCE WITH THE AMERICANS WITH DISABILITIES ACT (ADA), THE CITY OF FORT WAYNE WILL MAKE REASONABLE ACCOMMODATIONS TO PEOPLE WITH DISABILITIES. ANY PERSON WITH SPECIAL NEEDS SHOULD CONTACT THE ADA COORDINATOR, HEATHER VANWAGNER AT 260-427- 1176 AT LEAST 72 HOURS BEFORE THE SCHEDULED MEETING TO DISCUSS NECESSARY SPECIAL ACCOMMODATIONS.

JOHN D. MCGAULEY
CITY CLERK
4--17 hspaxlp

The Journal Gazette

Allen County, Indiana

Account Name
Gov: Fort Wayne City Clerk's Office

Notice ID: TuYSrdHOAtptHsavoJHv

PUBLISHER'S CLAIM

ATTACH COPY OF ADVERTISEMENT

LINE COUNT

Display Master (Must not exceed two actual lines, neither of which shall
total more than four solid lines of the type in which the body of the
advertisement is set) – number of equivalent lines _____

Head – number of lines _____

Body – number of lines _____

Tail – number of lines _____

Total number of lines in notice 60

COMPUTATION OF CHARGES

60 lines, 1 column(s) wide equal:
60 equivalent lines at \$ 0.5400 cents per line \$32.40

Additional charges for notices containing rule or tabular work
(50 percent of above amount) \$ _____

Electronic processing fee \$0.00

TOTAL AMOUNT OF CLAIM \$ 32.40

DATA FOR COMPUTING COST

Width of single column in picas 9.8 Size of type 7point.
Number of Insertions 1

Pursuant to the provisions and penalties of IC 5-11-10-1, I hereby certify that the foregoing account is just and correct, that the amount claimed is legally due, after allowing all just credits, and that no part of the same has been paid.

I also certify that the printed matter attached hereto is a true copy, of the same column width and type size, which was duly published in said paper.

The dates of publication being as follows:

4/17/26 _____ _____
_____ _____ _____

Additionally, Newspaper has a Web site and this public notice was posted on the same day as it was published in The Journal Gazette.

Date: 4/17/26



Legal Clerk

**NOTICE OF PUBLIC HEARING
FORT WAYNE COMMON COUNCIL**

ORDINANCE NO. G-26-04-02

NOTICE IS HEREBY GIVEN THAT THE FORT WAYNE COMMON COUNCIL OF THE CITY OF FORT WAYNE, INDIANA, WILL CONDUCT A PUBLIC HEARING ON APRIL 28, 2026 AT 5:30 P.M. IN ROOM 035 - COUNCIL CHAMBERS COURTROOM - GARDEN LEVEL CITIZENS SQUARE, 200 E. BERRY, FORT WAYNE, INDIANA 46802; A REQUEST TO VACATE AN AREA KNOWN AS:

LOCATION: To vacate the right-of-way of Keller Road, Parallel with the north-south portion of West Perimeter Road, on the west side of the Fort Wayne-Allen County International Airport .

COMMON COUNCIL WILL CONDUCT A PUBLIC HEARING ON WHETHER THE ABOVE DESCRIBED RESOLUTION SHOULD BE CONFIRMED, MODIFIED AND CONFIRMED, OR RESCINDED ON TUESDAY, APRIL 28, 2026.

ADDITIONAL INFORMATION CAN BE VIEWED AT THE DEPARTMENT OF PLANNING SERVICES OFFICE IN CITIZEN'S SQUARE: 200 E. BERRY ST, SUITE 150.

ALL INTERESTED PERSONS ARE INVITED TO ATTEND AND BE HEARD AT THE PUBLIC HEARING.

IN ACCORDANCE WITH THE AMERICANS WITH DISABILITIES ACT (ADA), THE CITY OF FORT WAYNE WILL MAKE REASONABLE ACCOMMODATIONS TO PEOPLE WITH DISABILITIES. ANY PERSON WITH SPECIAL NEEDS SHOULD CONTACT THE ADA COORDINATOR, HEATHER VANWAGNER AT 260-427- 1176 AT LEAST 72 HOURS BEFORE THE SCHEDULED MEETING TO DISCUSS NECESSARY SPECIAL ACCOMMODATIONS.

JOHN D. MCGAULEY
CITY CLERK
4--17 hspaxlp

The Journal Gazette

Allen County, Indiana

Account Name
Gov: Fort Wayne City Clerk's Office

Notice ID: TuYSrdHOAtptHsavoJHv

PUBLISHER'S CLAIM

ATTACH COPY OF ADVERTISEMENT

LINE COUNT

Display Master (Must not exceed two actual lines, neither of which shall total more than four solid lines of the type in which the body of the advertisement is set) – number of equivalent lines _____

Head – number of lines _____

Body – number of lines _____

Tail – number of lines _____

Total number of lines in notice 60

COMPUTATION OF CHARGES

60 lines, 1 column(s) wide equal:

60 equivalent lines at \$ 0.5400 cents per line \$32.40

Additional charges for notices containing rule or tabular work (50 percent of above amount) \$ _____

Electronic processing fee \$0.00

TOTAL AMOUNT OF CLAIM \$ 32.40

DATA FOR COMPUTING COST

Width of single column in picas 9.8 Size of type 7point.

Number of Insertions 1

Pursuant to the provisions and penalties of IC 5-11-10-1, I hereby certify that the foregoing account is just and correct, that the amount claimed is legally due, after allowing all just credits, and that no part of the same has been paid.

I also certify that the printed matter attached hereto is a true copy, of the same column width and type size, which was duly published in said paper.

The dates of publication being as follows:

4/17/26 _____

Additionally, Newspaper has a Web site and this public notice was posted on the same day as it was published in The Journal Gazette.

Date: 4/17/26



Legal Clerk

**NOTICE OF PUBLIC HEARING
FORT WAYNE COMMON COUNCIL**

ORDINANCE NO. G-26-04-02

NOTICE IS HEREBY GIVEN THAT THE FORT WAYNE COMMON COUNCIL OF THE CITY OF FORT WAYNE, INDIANA, WILL CONDUCT A PUBLIC HEARING ON APRIL 28, 2026 AT 5:30 P.M. IN ROOM 035 - COUNCIL CHAMBERS COURTROOM - GARDEN LEVEL CITIZENS SQUARE, 200 E. BERRY, FORT WAYNE, INDIANA 46802; A REQUEST TO VACATE AN AREA KNOWN AS:

LOCATION: To vacate the right-of-way of Keller Road, Parallel with the north-south portion of West Perimeter Road, on the west side of the Fort Wayne-Allen County International Airport .

COMMON COUNCIL WILL CONDUCT A PUBLIC HEARING ON WHETHER THE ABOVE DESCRIBED RESOLUTION SHOULD BE CONFIRMED, MODIFIED AND CONFIRMED, OR RESCINDED ON TUESDAY, APRIL 28, 2026.

ADDITIONAL INFORMATION CAN BE VIEWED AT THE DEPARTMENT OF PLANNING SERVICES OFFICE IN CITIZEN'S SQUARE: 200 E. BERRY ST, SUITE 150.

ALL INTERESTED PERSONS ARE INVITED TO ATTEND AND BE HEARD AT THE PUBLIC HEARING.

IN ACCORDANCE WITH THE AMERICANS WITH DISABILITIES ACT (ADA), THE CITY OF FORT WAYNE WILL MAKE REASONABLE ACCOMMODATIONS TO PEOPLE WITH DISABILITIES. ANY PERSON WITH SPECIAL NEEDS SHOULD CONTACT THE ADA COORDINATOR, HEATHER VANWAGNER AT 260-427- 1176 AT LEAST 72 HOURS BEFORE THE SCHEDULED MEETING TO DISCUSS NECESSARY SPECIAL ACCOMMODATIONS.

JOHN D. MCGAULEY
CITY CLERK
4--17 hspaxlp

RIGHT OF WAY VACATION – PUBLIC HEARING /DISCUSS and PASS
Department of Planning Services

VROW-2026-0002	Bill # G-26-04-02	Project Start: March 2025
----------------	-------------------	---------------------------

APPLICANT:	Fort Wayne-Allen County Airport Authority
REQUEST:	To vacate the remaining right-of-way of Keller Road
LOCATION:	Parallel with the north-south portion of West Perimeter Road, on the west side of the Fort Wayne-Allen County International Airport (Sec 8 of Pleasant Township)
COUNCIL DISTRICT:	4 – Dr. Scott Myers
PUBLIC HEARING DATE:	April 28, 2026

PROJECT SUMMARY

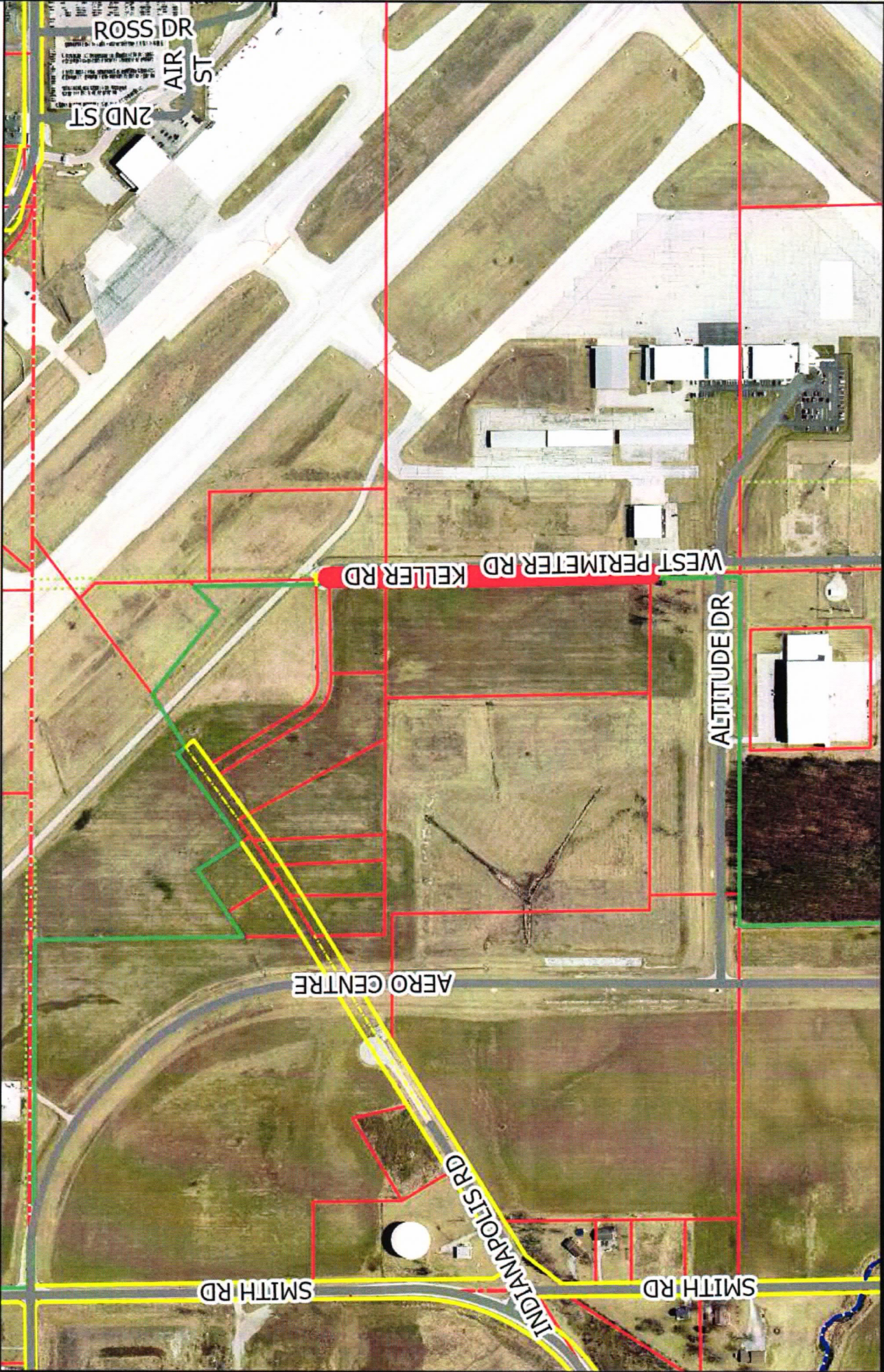
The petitioner, City of Fort Wayne Department of Redevelopment, wishes to vacate the remaining right-of-way of Keller Road, located parallel with the north-south portion of West Perimeter Road, on the west side of the Fort Wayne-Allen County International Airport. The purpose of this vacation is to complete their roadway master plan to better serve existing and future development on the west side of the airport. This vacation will allow for site redevelopment. Staff sent requests for comments from all affected access and utility agencies. The vacation ordinance was written with a general utility and access easement, which satisfied all agencies needed easements.

City Plan: Indiana Code (36-7-3-16 (b)) states that any public utility occupying a public way or easement shall not be deprived of the use of the public way for the location and operation of existing facilities. The petitioner shall provide all necessary easements (as approved) at the time the vacation petition is recorded.

Public Works (Trans Eng., Traffic, ROW):	Approved
Land Acquisition Agent:	Approved
Stormwater Engineering:	Approved with easement
Water Engineering:	Approved with easement
Sanitary Engineering	Approved with easement
Fire Department:	Approved
Frontier:	Approved
Comcast:	Approved with easement
AEP:	Approved with easement
NIPSCO:	Approved with easement



Vacation Petition VROW-2026-0002 - Keller Road

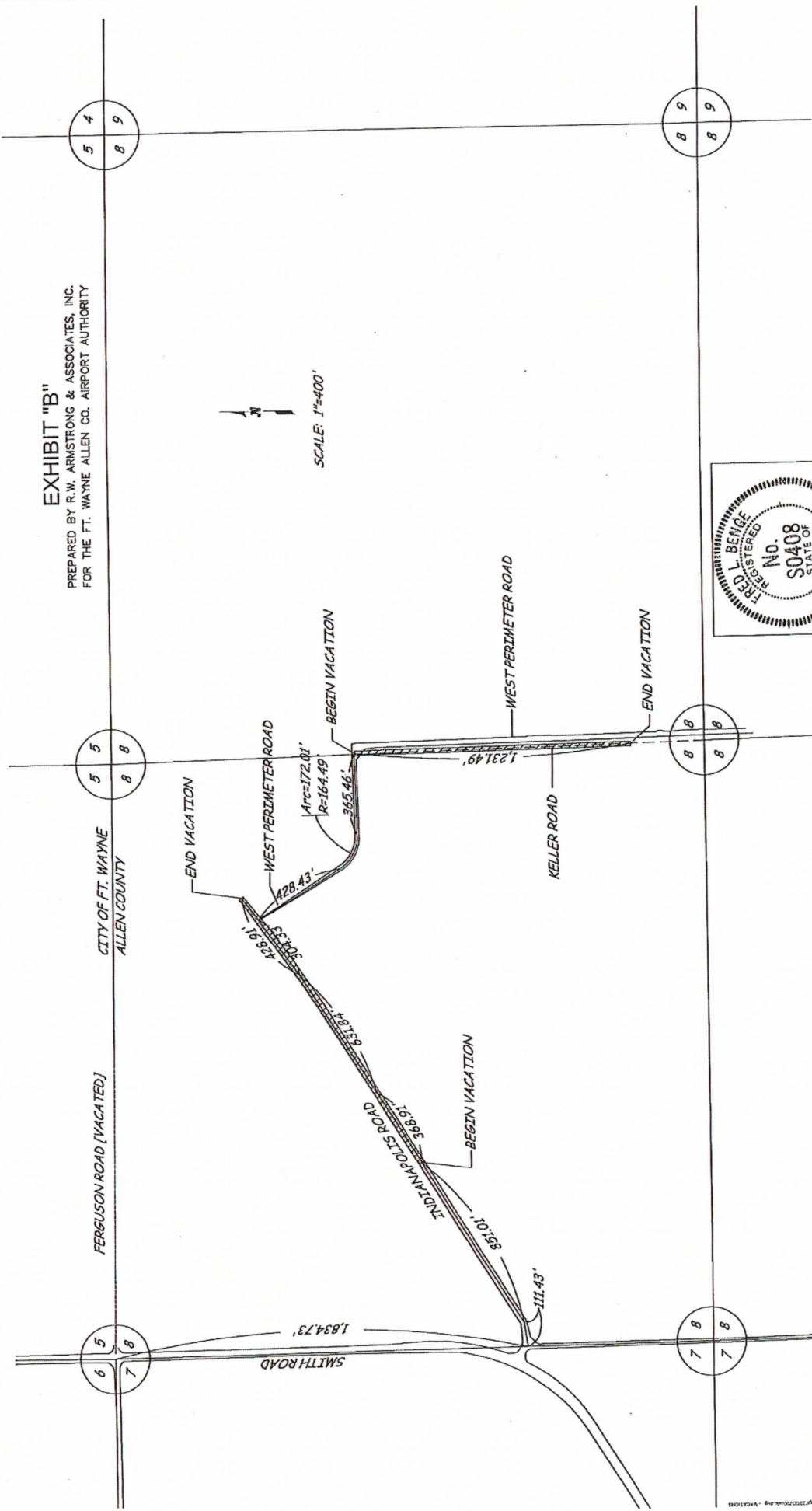


Although strict accuracy standards have been employed in the compilation of this map, the City of Allen, Texas, and its employees, the City Engineer or other personnel, do not warrant the accuracy or reliability of the information and all liability resulting from any error or omission in this map shall be the responsibility of the user.

© 2004 Board of Commissioners of the County of Allen
 North American Datum 1983
 State Plane Coordinate System, Indiana East
 Photos and Graphics: Spring 2009
 Date: 3.11.2026

EXHIBIT "B"

PREPARED BY R.W. ARMSTRONG & ASSOCIATES, INC.
FOR THE FT. WAYNE ALLEN CO. AIRPORT AUTHORITY



CITY OF FT. WAYNE
ALLEN COUNTY

FERGUSON ROAD [VACATED]

END VACATION

SMITH ROAD

1834.73'

428.43'

WEST PERIMETER ROAD

ARC=172.01'

R=164.49'

365.46'

BEGIN VACATION

INDIANAPOLIS ROAD

368.91'

BEGIN VACATION

881.01'

1111.43'

WEST PERIMETER ROAD

1231.49'

END VACATION

KELLER ROAD

END VACATION



SCALE: 1"=400'



Fred L. Bengel
FRED L. BENGE
REG. LAND SURVEYOR No. L50408

OWNER: FT. WAYNE ALLEN CO. AIRPORT AUTHORITY
DRAWN BY: G.L. SMITH
DATE: 5/22/13

VACATIONS: #1, #2, #3, #4, & #5
CHECKED BY: F. L. BENGE
DATE: 5/2/14

ROADS: FERGUSON, INDIANAPOLIS, WEST PERIMETER & KELLER

COUNTY: ALLEN

SECTION: 8

TOWNSHIP: 28 NORTH

RANGE: 12 EAST

PROJECT: 20125700

DATE

DATE

DATE

5 4
8 9

5 5
8 8

6 5
7 8

8 9
8 9


8 8
8 8

7 8
7 8


EXHIBIT "A"

PROJECT: Fort Wayne Allen County Airport
PARCEL NO.: Keller Road Vacation

The Vacation of the portion of Keller Road lying on each side of the line described as follows:
A part of the North Half of Section 8, Township 29 North, Range 12 East, Allen County, Indiana, as shown on the attached **Exhibit "B"**, described as follows: Commencing at the northwest corner of said section; thence South 0 degrees 54 minutes 00 seconds East 1,834.73 feet along the west line of said section to the centerline of Indianapolis Road; thence North 80 degrees 55 minutes 06 seconds East 111.43 feet along said centerline; thence North 58 degrees 13 minutes 33 seconds East 1,219.92 feet along said centerline; thence North 57 degrees 16 minutes 44 seconds East 631.84 feet along said centerline; thence North 53 degrees 52 minutes 10 seconds East 304.33 feet along said centerline to the centerline of West Perimeter Road; thence South 31 degrees 28 minutes 40 seconds East 428.43 feet along said centerline; thence along said centerline Southeasterly 172.01 feet along an arc to the left having a radius of 164.49 feet and subtended by a long chord having a bearing of South 61 degrees 35 minutes 48 seconds East and a length of 164.28 feet; thence North 88 degrees 36 minutes 30 seconds East 365.46 feet along said centerline to the centerline of said Keller Road and the point of beginning of this description: thence South 1 degree 01 minute 01 second East 1,231.49 feet along said centerline to the terminus.



This description was prepared for the Fort Wayne Allen County Airport Authority, by Fred L. Bengé, Indiana Registered Land Surveyor, License Number LS80040408, on the 2ND day of May, 2014


Fred L. Bengé

CITY OF FORT WAYNE

Fort Wayne Indiana
Office of the City Clerk
MAR 05 2026
FILED

Vacation Petition

City Clerk / Suite 110 / Citizens Square Building / 200 East Berry Street / Fort Wayne IN 46802 /260.427.1221

I/We do hereby petition to vacate the following:

_____ Easement Public Right of Way (street or alley)

More particularly described as follows:

Keller Road near Fort Wayne International Airport. See attached description
and exhibit.

(Please Attach a Legal Description of the property requested to be vacated, along with a survey or other acceptable drawing showing the property.)

DEED BOOK NUMBER: N/A **PAGE(S) NUMBER(S):** N/A (This information can be obtained from the Allen County Recorder's Office on the 2nd Floor, City-County Building, One Main Street, Fort Wayne, IN)

The reasons for the proposed vacation are as follows:

Road, Taxiway/Taxilane, Hangar, and General Airport Development.

(If additional space is needed please attach separate page.)


The applicant on an attached sheet must also provide the names and addresses of all adjacent property owner(s). The information on that sheet must be as follows:

Property owner(s) Name(s); Street Address; City; State; Zip Code; Phone Number with Area Code.

Applicant's name(s) if different from property owner(s):

Name: Fort Wayne-Allen County Airport Authority
Street Address: Suite 209, 3801 West Ferguson Road
City: Fort Wayne State: IN Zip: 46809 Phone: 260.747.4146

I/We, your petitioners, file this petition pursuant to the authority granted in Indiana Code, and provisions of local ordinance. I/We agree to abide by all provisions of the For Wayne Zoning Ordinance and/or Subdivision Control Ordinance, as well as all procedures and policies of the Fort Wayne City Plan Commission as those provisions, and policies relate to the handling and disposition of this petition. I/We also certify that this information is true and accurate to the best of my/our knowledge.


Signature

Scott D. Hinderman, A.A.E.
Printed Name

8-24-2026
Date

Suite 209, 3801 West Ferguson Road
Address

Fort Wayne, IN 46809
City/State/Zip

Signature

Printed Name

Date

Address

City/State/Zip

If additional space is needed for signatures please attach a separate page.

Agent's Name (Print Legibly): _____

Street Address: _____

City: _____ State: _____ Zip: _____ Phone: _____

NOTICE:

- Legal Description is to be the area to be vacated and must be complete and accurate. If necessary a licensed surveyor's legal description may be required.
- Applicant is hereby informed that in the case of a utility being located in a public way or easement, the applicant may be required to bear the cost of relocation, or of providing a replacement easement or easement's as needed.

For Office Use Only:

Receipt #: _____

Date Filed: _____

Map #: _____

Reference #: _____

04/29/2026 11:24:09 AM

VALUED CUSTOMER

0.00

NATALIE

TRANSACTION # 4780038

2026017673	MISCELLANEOU	25.00
2026017674	MISCELLANEOU	25.00

RECORDING FEES: 50.00
TOTAL: 50.00
CREDIT CARD: 50.00

THANK YOU

NICOLE KEESLING
RECORDER
ALLEN COUNTY, IN

BILL NO. G-26-04-02

REPORT OF COMMITTEE ON REGULATIONS

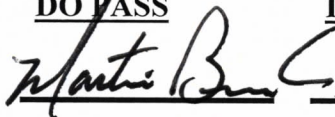




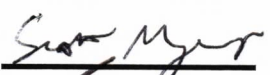

April 28, 2026

Scott Myers Chair
Rohli Booker Co-Chair
All Council Members

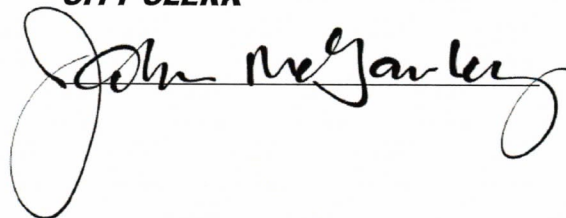
An Ordinance amending the Thoroughfare Plan of the City Comprehensive ("Master") Plan by vacating public right-of-way

To vacate the right-of-way of Keller Road, on the west side of the Fort Wayne-Allen County International Airport

COMMITTEE ON REGULATIONS HAVE HAD SAID Ordinance under consideration and beg leave to report back to the Common Council that said Ordinance

<u>COUNCIL MEMBER</u>	<u>DO PASS</u>	<u>DO NOT PASS</u>	<u>ABSTAIN</u>
<u>BENDER</u>			
<u>BOOKER</u>			
<u>CHAMBERS</u>			
<u>ENSLEY</u>			
<u>FREISTROFFER</u>			
<u>HARTMAN</u>			
<u>JEHL</u>			
<u>MYERS</u>			
<u>PADDOCK</u>			

JOHN D. MCGAULEY
CITY CLERK



Public Hearing Date: 4/28/2026

Read the first time in full and on motion by Councilperson Myers.

Read the second time by title and referred to the Regulations Committee.

Read the third time in full and on motion by Councilperson Myers, placed on passage by the following vote:

<u>TOTAL VOTES</u>	<u>AYES</u>	<u>NAYS</u>	<u>ABSTAINED</u>	<u>ABSENT</u>
BENDER	<input checked="" type="checkbox"/>	<input type="checkbox"/>	<input type="checkbox"/>	<input type="checkbox"/>
BOOKER	<input checked="" type="checkbox"/>	<input type="checkbox"/>	<input type="checkbox"/>	<input type="checkbox"/>
CHAMBERS	<input checked="" type="checkbox"/>	<input type="checkbox"/>	<input type="checkbox"/>	<input type="checkbox"/>
ENSLEY	<input checked="" type="checkbox"/>	<input type="checkbox"/>	<input type="checkbox"/>	<input type="checkbox"/>
FREISTROFFER	<input checked="" type="checkbox"/>	<input type="checkbox"/>	<input type="checkbox"/>	<input type="checkbox"/>
HARTMAN	<input checked="" type="checkbox"/>	<input type="checkbox"/>	<input type="checkbox"/>	<input type="checkbox"/>
JEHL	<input type="checkbox"/>	<input type="checkbox"/>	<input type="checkbox"/>	<input checked="" type="checkbox"/>
MYERS	<input checked="" type="checkbox"/>	<input type="checkbox"/>	<input type="checkbox"/>	<input type="checkbox"/>
PADDOCK	<input checked="" type="checkbox"/>	<input type="checkbox"/>	<input type="checkbox"/>	<input type="checkbox"/>

DATED: April 28, 2026

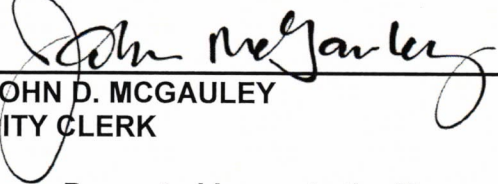


 JOHN D. MCGAULEY, CITY CLERK

Passed and adopted by the Common Council of the City of Fort Wayne, Indiana, as

General Ordinance No. G-26-04-02 on the 28th day of April, 2026

ATTEST:




 JOHN D. MCGAULEY
 CITY CLERK



 PRESIDING OFFICER

Presented by me to the Mayor of the City of Fort Wayne, Indiana, on the 29th of April 2026, at the hour of 8:45 o'clock A.M. E.S.T.



 JOHN D. MCGAULEY, CITY CLERK

Approved and signed by me this 29th day of April 2026, at the hour of 9:03 o'clock A.M. E.S.T.

 SHARON TUCKER, MAYOR

Fort Wayne Indiana
 Office of the City Clerk
 APR 29 2026
 RECEIVED