

1 VALY-2023-0003

2 BILL NO. G-23-03-15

3
4 GENERAL ORDINANCE NO. G- 1-24

5 AN ORDINANCE amending the Thoroughfare
6 Plan of the City Comprehensive ("Master")
7 Plan by vacating public right-of-way.

8 WHEREAS, a petition to vacate public right-of-way within the City of Fort Wayne, Indiana, (as
9 more specifically described below) was duly filed with the City Clerk of the City of Fort Wayne,
10 Indiana; and

11 WHEREAS, Common Council of the City of Fort Wayne, Indiana, duly held a public hearing
12 and approved said petition, as provided in I.C. 36-7-3-12.

13 NOW THEREFORE, BE IT ORDAINED BY THE COMMON COUNCIL OF THE CITY OF
14 FORT WAYNE, INDIANA:

15 SECTION 1. That the petition filed herein to vacate a public right-of-way within the City of
16 Fort Wayne, Indiana, more specifically described as follows, to-wit:

17 Part of a 15-foot alley between Lots Numbered 245, 246, 247, and 248 in Hamilton's 4th
18 Addition as recorded in the plat thereof in the Office of the Recorder of Allen County, Indiana,
19 this new description was prepared by Michael C. Vodde, Indiana Professional Surveyor
20 #20100011, as part of Anderson Surveying, Inc. Survey #23-02-124, dated March 10, 2023,
21 more particularly described as follows:

22 Beginning at a 1/2 inch rebar monumenting the Southeast corner of Lot Numbered 245 in
23 Hamilton's 4th Addition; thence North 02 degrees 09 minutes 06 seconds West (all bearings
24 are based upon the Indiana East (1301) State Plane Coordinate System via the INCROS
25 network), on the East line of said Lot, a distance of 136.00 feet to a 1/2 inch rebar
26 monumenting a Northeast corner of said Lot; thence North 88 degrees 50 minutes 28
27 seconds East a distance of 15.20 feet to a 5/8 inch rebar with an identification cap stamped
28 "ANDERSON FIRM #29 A" being on the West line of Lot Numbered 246 in said Addition;
29 thence South 02 degrees 09 minutes 06 seconds East, on the West line of Lots Numbered
30 246, 247 and 248, a distance of 136.00 to a 3/8 inch rebar monumenting the Southwest
corner of Lot 248; thence South 88 degrees 50 minutes 28 seconds West a distance of 15.20
feet to the Point of Beginning, containing 0.05 acres of land, more or less, subject to all legal
rights of way and easements of record.

and which vacating amends the Thoroughfare Plan of the City Comprehensive ("Master") Plan
and is hereby approved in all respects.

AUDITOR'S OFFICE
Duly entered for taxation. Subject
to final acceptance for transfer.

JAN 26 2024

AUDITOR OF ALLEN COUNTY



#25

20 Call for pickup 427-1221

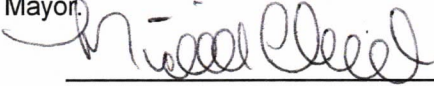
1
2
3
4
5
6
7
8
9
10
11
12
13
14
15
16
17
18
19
20
21
22
23
24
25
26
27
28
29
30

SECTION 2. That, pursuant to I.C. 36-7-3-16(b), there are hereby reserved easements in the following described real estate, for the use by public utilities presently occupying and using such real estate for the location and operation of their facilities:

Part of a 15-foot alley between Lots Numbered 245, 246, 247, and 248 in Hamilton's 4th Addition as recorded in the plat thereof in the Office of the Recorder of Allen County, Indiana, this new description was prepared by Michael C. Vodde, Indiana Professional Surveyor #20100011, as part of Anderson Surveying, Inc. Survey #23-02-124, dated March 10, 2023, more particularly described as follows:


Beginning at a ½ inch rebar monumenting the Southeast corner of Lot Numbered 245 in Hamilton's 4th Addition; thence North 02 degrees 09 minutes 06 seconds West (all bearings are based upon the Indiana East (1301) State Plane Coordinate System via the INCROS network), on the East line of said Lot, a distance of 136.00 feet to a ½ inch rebar monumenting a Northeast corner of said Lot; thence North 88 degrees 50 minutes 28 seconds East a distance of 15.20 feet to a 5/8 inch rebar with an identification cap stamped "ANDERSON FIRM #29 A" being on the West line of Lot Numbered 246 in said Addition; thence South 02 degrees 09 minutes 06 seconds East, on the West line of Lots Numbered 246, 247 and 248, a distance of 136.00 to a 3/8 inch rebar monumenting the Southwest corner of Lot 248; thence South 88 degrees 50 minutes 28 seconds West a distance of 15.20 feet to the Point of Beginning, containing 0.05 acres of land, more or less, subject to all legal rights of way and easements of record.

SECTION 3. That this Ordinance shall be in full force and effect from and after its passage, any and all necessary approval by the Mayor.



COUNCILMEMBER

APPROVED AS TO FORM AND LEGALITY:



Malak Heiny, City Attorney

City of Fort Wayne Common Council
DIGEST SHEET

Department of Planning Services

Title of Ordinance: Right of Way Vacation
Case Number: VALY-2023-0003
Bill Number: G-23-03-15
Council District: 5-Geoff Paddock

Introduction Date: March 28, 2023

Public Hearing Date: April 11, 2023 to be heard by Council

Next Council Action: Ordinance will return to Council after recommendation by reviewing agencies.

Synopsis of Ordinance: To vacate a portion of the alley located between Lot 245 and Lots 246, 247, and 248 of Hamilton's 4th Addition.

Location: East of 315 East Butler Street and west of 2050 and 2046 South Lafayette Street.

Reason for Request: Applicant owns property on both sides of the alley. To allow for security fencing around the property.

Applicant: David Doolittle

Property Owner: David Doolittle

Related Petitions: none

Effect of Passage: The vacation of the alley will allow for secure fencing of the applicant's property.

Effect of Non-Passage: The right of way will remain as platted. Properties on either side of alley will need to be fenced separately.

CITY OF FORT WAYNE

FORT WAYNE, INDIANA
FILED
MAR 15 2023
LANA R. KEESLING
CITY CLERK

Vacation Petition

City Clerk / Suite 110 / Citizens Square Building / 200 East Berry Street / Fort Wayne IN 46802 / 260.427.1221

I/We do hereby petition to vacate the following:

_____ Easement Public Right of Way (street or alley)

More particularly described as follows:

Beginning at a 1/2 rebar monumenting the Southeast corner of Lot Numbered 245 in Hamilton;s 4th Addition, hence North 02 degrees 09 minutes 06 seconds West (All bearings are based upon the Indiana East (1301) State Plane Coordinate System via the INCROS network), on the East line of said Lot; a distance of 136.00 feet to a 1/2 inch rebar monumenting a Northeast corner of said Lot; thence North 88 degrees 50 minutes and 28 seconds East a distance of 15.20 feet to a 5/8 rebar with additional cap stamped ANDERSON

(Please Attach a Legal Description of the property requested to be vacated, along with a survey or other acceptable drawing showing the property.)

DEED BOOK NUMBER: _____ **PAGE(S) NUMBER(S):** _____ (This information can be obtained from the Allen County Recorder's Office on the 2nd Floor, City-County Building, One Main Street, Fort Wayne, IN)

DB# 2019041492 , DB# 2019041493

The reasons for the proposed vacation are as follows:

We own the property to the left and right of the alley and would like to fence the area to secure the area

(If additional space is needed please attach separate page.)

The applicant on an attached sheet must also provide the names and addresses of all adjacent property owner(s). The information on that sheet must be as follows:

Property owner(s) Name(s); Street Address; City; State; Zip Code; Phone Number with Area Code.


Applicant's name(s) if different from property owner(s):

Name: David Doolittle

Street Address: P O Box 13581

City: Fort Wayne State: In Zip: 46869 Phone: 260-420-0147

I/We, your petitioners, file this petition pursuant to the authority granted in Indiana Code, and provisions of local ordinance. I/We agree to abide by all provisions of the For Wayne Zoning Ordinance and/or Subdivision Control Ordinance, as well as all procedures and policies of the Fort Wayne City Plan Commission as those provisions, and policies relate to the handling and disposition of this petition. I/We also certify that this information is true and accurate to the best of my/our knowledge.


Signature _____ Dave Doolittle _____ 3/14/2023 _____
Printed Name Date
P O Box 13581 _____
Address City/State/Zip _____ Ft. Wayne In 46809

Signature Printed Name Date

Address City/State/Zip

If additional space is needed for signatures please attach a separate page.

Agent's Name (Print Legibly): _____

Street Address: _____

City: _____ State: _____ Zip: _____ Phone: _____

NOTICE:

- Legal Description is to be the area to be vacated and must be complete ad accurate. If necessary a licensed surveyor's legal description may be required.
- Applicant is hereby informed that in the case of a utility being located in a public way or easement, the applicant may be required to bear the cost of relocation, or of providing a replacement easement or easement's as needed.

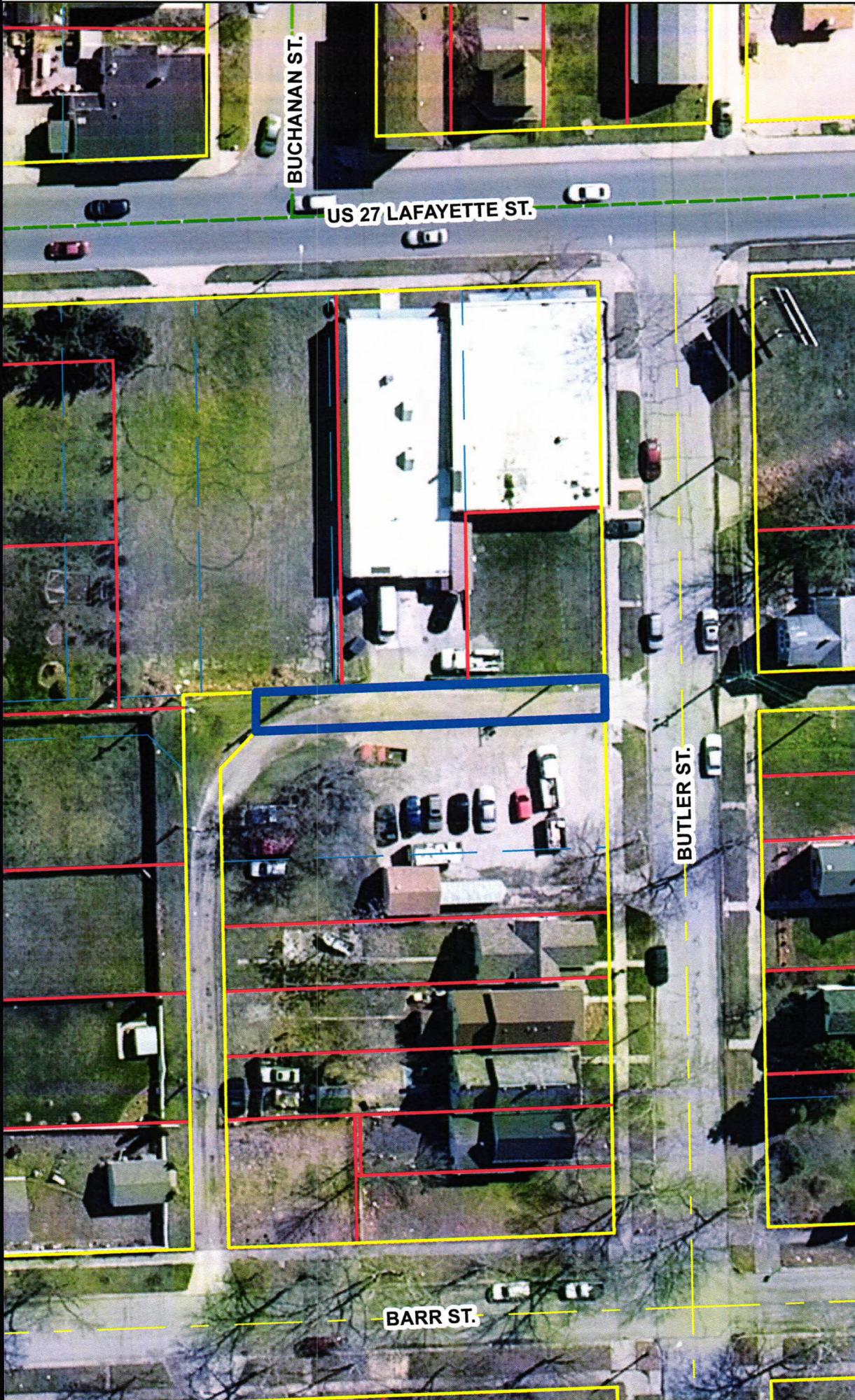
For Office Use Only:

Receipt #: _____ Date Filed: _____

Map #: _____ Reference #: _____




Alley Vacation VALY-2023-0003 (E Butler St)



Although strict accuracy standards have been employed in the compilation of this map, Allen County does not warrant or guarantee the accuracy of the information contained herein and disclaims any and all liability resulting from any error or omission in this map.

© 2004 Board of Commissioners of the County of Allen
North American Datum 1983
State Plane Coordinate System, Indiana East
Photos and Contours, Spring 2009
Date: 3/21/2023



1 inch = 50 feet



INTERIM AD DRAFT

This is the proof of your ad scheduled to run in **Journal Gazette**.

Notice ID: gNEwnTpWKTKLttB19fM5 | **Proof Updated: Mar. 29, 2023 at 08:10am EDT**
Notice Name: G-23-03-15

This is not an invoice. Below is an estimated price, and it is subject to change. You will receive an invoice with the final price upon invoice creation by the publisher.

FILER

Iliana Phillips
iliana.phillips@cityoffortwayne.org
(260) 427-1221

FILING FOR

Journal Gazette

Columns Wide: 1

Ad Class: Legals

03/31/2023: Other 28.94

Subtotal \$28.94

Tax % 0

Total \$28.94

See Proof on Next Page

**NOTICE OF PUBLIC HEARING
FORT WAYNE COMMON COUNCIL**

ORDINANCE NO. G-23-03-15

NOTICE IS HEREBY GIVEN THAT THE FORT WAYNE COMMON COUNCIL OF THE CITY OF FORT WAYNE, INDIANA, WILL CONDUCT A PUBLIC HEARING ON APRIL 11, 2023 AT 5:30 P.M. IN ROOM 035 - COUNCIL CHAMBERS COURTROOM - GARDEN LEVEL CITIZENS SQUARE, 200 E. BERRY, FORT WAYNE, INDIANA 46802; A REQUEST TO VACATE AN AREA KNOWN AS:

LOCATION: A portion of the alley located between Lot 245 and Lots 246, 247, and 248 of Hamilton's 4th Addition; e ast of 315 East Butler Street and west of 2050 and 2046 South Lafayette Street.

COMMON COUNCIL WILL CONDUCT A PUBLIC HEARING ON WHETHER THE ABOVE DESCRIBED RESOLUTION SHOULD BE CONFIRMED, MODIFIED AND CONFIRMED, OR RESCINDED ON TUESDAY, APRIL 11, 2023.

ADDITIONAL INFORMATION CAN BE VIEWED AT THE DEPARTMENT OF PLANNING SERVICES OFFICE IN CITIZEN'S SQUARE: 200 E. BERRY ST, SUITE 150.

ALL INTERESTED PERSONS ARE INVITED TO ATTEND AND BE HEARD AT THE PUBLIC HEARING.

REASONABLE ACCOMMODATIONS FOR PERSONS WITH A KNOWN DISABLING CONDITION WILL BE CONSIDERED IN ACCORDANCE WITH STATE AND FEDERAL LAW. ANY PERSON NEEDING A REASONABLE ACCOMMODATION SHOULD NOTIFY PUBLIC INFORMATION OFFICE (260) 427-1120. TTY (260) 427-1200. AT LEAST SEVENTY-TWO HOURS PRIOR TO THE MEETING.

LANA R. KEESLING
CITY CLERK
3--31 hspaxlp

The Journal Gazette

Allen County, Indiana

PUBLISHER'S CLAIM

Account Name
Gov. Fort Wayne City Clerk's Office
Notice ID: gNEwnTpWKTklIB19fMS

LINE COUNT

Display Master (Must not exceed two actual lines, neither of which shall total more than four solid lines of the type in which the body of the advertisement is set) -- number of equivalent lines _____

Head -- number of lines _____

Body -- number of lines _____

Tail -- number of lines _____

Total number of lines in notice 58

ATTACH COPY OF ADVERTISEMENT

COMPUTATION OF CHARGES

58 lines, 1 column(s) wide equal _____

58 equivalent lines at \$ 0.4990 cents per line \$28.94

Additional charges for notices containing rule or tabular work _____

(50 percent of above amount) \$ _____

Electronic processing fee \$0.00

TOTAL AMOUNT OF CLAIM \$28.94

DATA FOR COMPUTING COST

Width of single column in picas 9.8 Size of type 7point.

Number of insertions 1

Pursuant to the provisions and penalties of IC 5-11-10-1, I hereby certify that the foregoing account is just and correct, that the amount claimed is legally due, after allowing all just credits, and that no part of the same has been paid.

I also certify that the printed matter attached hereto is a true copy, of the same column width and type size, which was duly published in said paper.

The dates of publication being as follows:

3/31/23 _____

Additionally, Newspaper has a Web site and this public notice was posted on the same day as it was published in The Journal Gazette.

Date: 3/31/2023


Legal Clerk

NOTICE OF PUBLIC HEARING
FORT WAYNE COMMON COUNCIL
ORDINANCE NO. G-23-03-15

NOTICE IS HEREBY GIVEN THAT THE CITY OF FORT WAYNE, INDIANA, WILL CONDUCT A PUBLIC HEARING ON FORM 31 - 2023 AT CHAMBERS' COURTROOM - 2ND FLOOR DENLEVEE CITIZENS SQUARE, 200 E. BERRY STREET, FORT WAYNE, INDIANA 46822. REQUEST TO WAIVE AN AREA KNOWN AS:

LOCATION: A portion of the alley located between Lots 245 and Lots 246, 247 and 248 of Hamilton's 4th Addition; e ast of 345 East Bigger Street and west of 345 East Bigger Street and Lafayette Street.

COMMON COUNCIL WILL CONDUCT THE ABOVE DESCRIBED RESOLUTION SHOULD BE CONFIRMED, RECORDED AND RETURNED FOR REVIEW ON TUESDAY, APRIL 11, 2023.

ADDITIONAL INFORMATION CAN BE VIEWED AT THE DEPARTMENT OF PLANNING SERVICES OFFICE IN CITIZENS SQUARE, 200 E. BERRY ST, SUITE 190.

ALL INTERESTED PERSONS ARE INVITED TO ATTEND AND BE HEARD AT THE PUBLIC HEARING.

REASONABLE ACCOMMODATIONS FOR PERSONS WITH DISABILITIES IN CONNECTION WITH STATE AND FEDERAL LAW CONSIDERED IN ACCORDANCE WITH TITLE II OF THE CIVIL RIGHTS ACT OF 1964 AND THE AMERICANS WITH DISABILITIES ACT OF 1990. IF YOU NEED AN ACCOMMODATION, PLEASE CONTACT THE DEPARTMENT OF PLANNING SERVICES AT 317-434-2211, EXT. 5800 PRIOR TO THE MEETING.

LANA R. REESLING
CITY CLERK

3-31 hrcapdp

**NOTICE OF PUBLIC HEARING
FORT WAYNE COMMON COUNCIL**

ORDINANCE NO. G-23-03-15

NOTICE IS HEREBY GIVEN THAT THE FORT WAYNE COMMON COUNCIL OF THE CITY OF FORT WAYNE, INDIANA, WILL CONDUCT A PUBLIC HEARING ON APRIL 11, 2023 AT 5:30 P.M., IN ROOM 035 – COUNCIL CHAMBERS COURTROOM – GARDEN LEVEL CITIZENS SQUARE, 200 E. BERRY, FORT WAYNE, INDIANA 46802; A REQUEST TO VACATE AN AREA KNOWN AS:

LOCATION: A portion of the alley located between Lot 245 and Lots 246, 247, and 248 of Hamilton's 4th Addition; east of 315 East Butler Street and west of 2050 and 2046 South Lafayette Street.

COMMON COUNCIL WILL CONDUCT A PUBLIC HEARING ON WHETHER THE ABOVE DESCRIBED RESOLUTION SHOULD BE CONFIRMED, MODIFIED AND CONFIRMED, OR RESCINDED ON TUESDAY, APRIL 11, 2023.

ADDITIONAL INFORMATION CAN BE VIEWED AT THE DEPARTMENT OF PLANNING SERVICES OFFICE IN CITIZEN'S SQUARE: 200 E. BERRY ST, SUITE 150.

ALL INTERESTED PERSONS ARE INVITED TO ATTEND AND BE HEARD AT THE PUBLIC HEARING.

REASONABLE ACCOMMODATIONS FOR PERSONS WITH A KNOWN DISABLING CONDITION WILL BE CONSIDERED IN ACCORDANCE WITH STATE AND FEDERAL LAW. ANY PERSON NEEDING A REASONABLE ACCOMMODATION SHOULD NOTIFY PUBLIC INFORMATION OFFICE (260) 427-1120, TTY (260) 427-1200, AT LEAST SEVENTY-TWO HOURS PRIOR TO THE MEETING.

*LANA R. KEESLING
CITY CLERK*

RIGHT-OF-WAY VACATION – DISCUSSION and PASSAGE
Department of Planning Services

VALY 2023 0003	Bill #G-23-03-15	Project Start: March 2023
APPLICANT: REQUEST: LOCATION: COUNCIL DISTRICT: PUBLIC HEARING DATE:	David Doolittle To vacate a portion of the alley located between Lot 245 and Lots 246, 247, and 248 of Hamilton’s 4 th Addition. East of 315 East Butler Street and west of 2050 and 2046 South Lafayette Street. 5-Geoff Paddock April 11, 2023 (no public comments received)	

PROJECT SUMMARY

The petitioner is petitioning to vacate a portion of the alley located between Lot 245 and Lots 246, 247, and 248 of Hamilton’s 4th Addition to allow for security fencing around the property. Applicant owns property on both sides of the alley. Request for comment was submitted to the appropriate utility and government review agencies. All agencies have either approved or provided no comment, except for City Utilities, who will need an easement for existing facilities. The applicant has agreed to an easement for any utilities needed in the vacated alley, as well as a gravel turnaround for trash vehicles at the north end of the alley.

- | | |
|--|---|
| City Plan:

Traffic/Transportation Engineering:
Right-of-Way:
Stormwater Engineering:
Water Engineering:
WPC Engineering – Sanitary:
City Parks Department:
Fire Department:
Frontier:
Comcast Cable:
AEP:
NIPSCO: | Indiana Code (36-7-3-16 (b)) states that any public utility occupying a public way or easement shall not be deprived of the use of the public way for the location and operation of existing facilities. The petitioner shall provide all necessary easements (as approved) at the time the vacation petition is recorded.

Approved with turn around
Approved
Approved with easement
Approved with easement
Approved with easement
Approved
No comment
Approved
Approved
Approved
Approved |
|--|---|

FORT WAYNE, INDIANA
FILED
MAR 15 2023
LANA R. KEESLING
CITY CLERK

CITY OF FORT WAYNE

Vacation Petition

City Clerk / Suite 110 / Citizens Square Building / 200 East Berry Street / Fort Wayne IN 46802 /260.427.1221

I/We do hereby petition to vacate the following:

 Easement Public Right of Way (street or alley)

More particularly described as follows:

Beginning at a 1/2 rebar monumenting the Southeast corner of Lot Numbered 245 in Hamilton;s 4th Addition, hence North 02 degrees 09 minutes 06 seconds West (All bearings are based upon the Indiana East (1301) State Plane Coordinate System via the INCROS network), on the East line of said Lot; a distance of 136.00 feet to a 1/2 inch rebar monumenting a Northeast corner of said Lot; thence North 88 degrees 50 minutes and 28 seconds East a distance of 15.20 feet to a 5/8 rebar with additional cap stamped ANDERSON

(Please Attach a Legal Description of the property requested to be vacated, along with a survey or other acceptable drawing showing the property.)

DEED BOOK NUMBER: PAGE(S) NUMBER(S): (This information can be obtained from the Allen County Recorder's Office on the 2nd Floor, City-County Building, One Main Street, Fort Wayne, IN)

DR# 2019041492 , DR# 2019041493

The reasons for the proposed vacation are as follows:

We own the property to the left and right of the alley and would like to fence the area to secure the area

(If additional space is needed please attach separate page.)

The applicant on an attached sheet must also provide the names and addresses of all adjacent property owner(s). The information on that sheet must be as follows:

Property owner(s) Name(s); Street Address; City; State; Zip Code; Phone Number with Area Code.


Applicant's name(s) if different from property owner(s):

Name: David Doolittle

Street Address: P O Box 13581

City: Fort Wayne State: In Zip: 46869 Phone: 260-420-0147

I/We, your petitioners, file this petition pursuant to the authority granted in Indiana Code, and provisions of local ordinance. I/We agree to abide by all provisions of the For Wayne Zoning Ordinance and/or Subdivision Control Ordinance, as well as all procedures and policies of the Fort Wayne City Plan Commission as those provisions, and policies relate to the handling and disposition of this petition. I/We also certify that this information is true and accurate to the best of my/our knowledge.


Signature _____ Dave Doolittle _____ 3/14/2023 _____
Printed Name Date
P O Box 13581
Address _____ Ft. Wayne In 46809 _____
City/State/Zip

Signature Printed Name Date

Address City/State/Zip

If additional space is needed for signatures please attach a separate page.

Agent's Name (Print Legibly): _____

Street Address: _____

City: _____ State: _____ Zip: _____ Phone: _____

NOTICE:

- Legal Description is to be the area to be vacated and must be complete and accurate. If necessary a licensed surveyor's legal description may be required.
- Applicant is hereby informed that in the case of a utility being located in a public way or easement, the applicant may be required to bear the cost of relocation, or of providing a replacement easement or easement's as needed.

For Office Use Only:


Receipt #: _____ Date Filed: _____

Map #: _____ Reference #: _____

EST. 1978
AKING
 CIVIL ENGINEERING
 LAND SURVEYING
 LAND PLANNING
 WWW.ANDERSONSURVEYING.COM

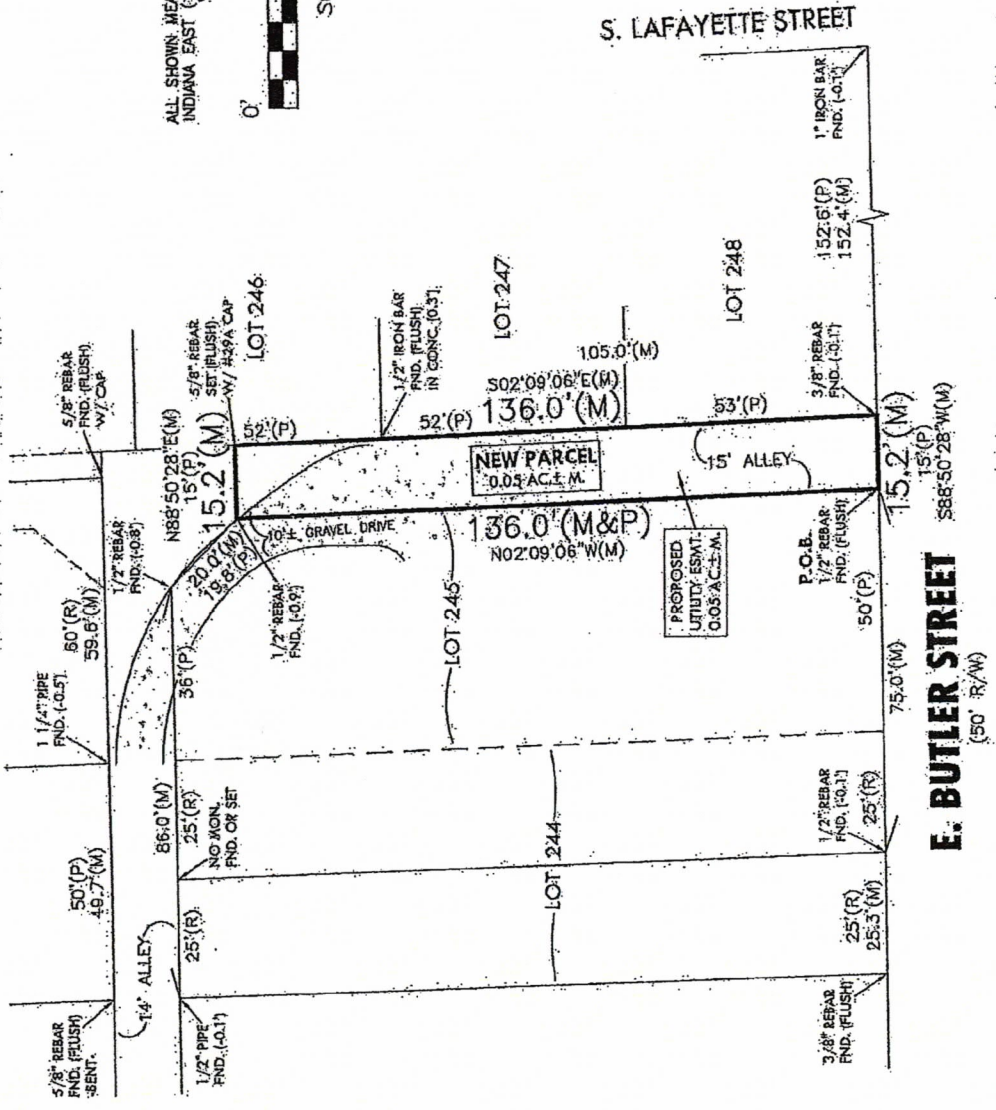
ANDERSON SURVEYING, INC.
 Registered Professional Engineers and Land Surveyors
 Indiana Land Surveying Firm Identification Number: 294
 1947 E. Selwyn Road
 Columbus City, IN 46725
 Phone: (260) 482-6855
 Fax: (260) 482-6855
 Toll Free: (888) 483-1724
 1324 Henry Avenue
 Fort Wayne, IN 46808
 Phone: (260) 483-1724
 Fax: (260) 482-6855

PLAT OF SURVEY (Page 1 of 2)
 This document is an Original Survey of a parcel of land located in Allen County, Indiana.
SEE PAGE 2 OF 2 FOR THE SURVEYOR'S REPORT AND LEGAL DESCRIPTION.



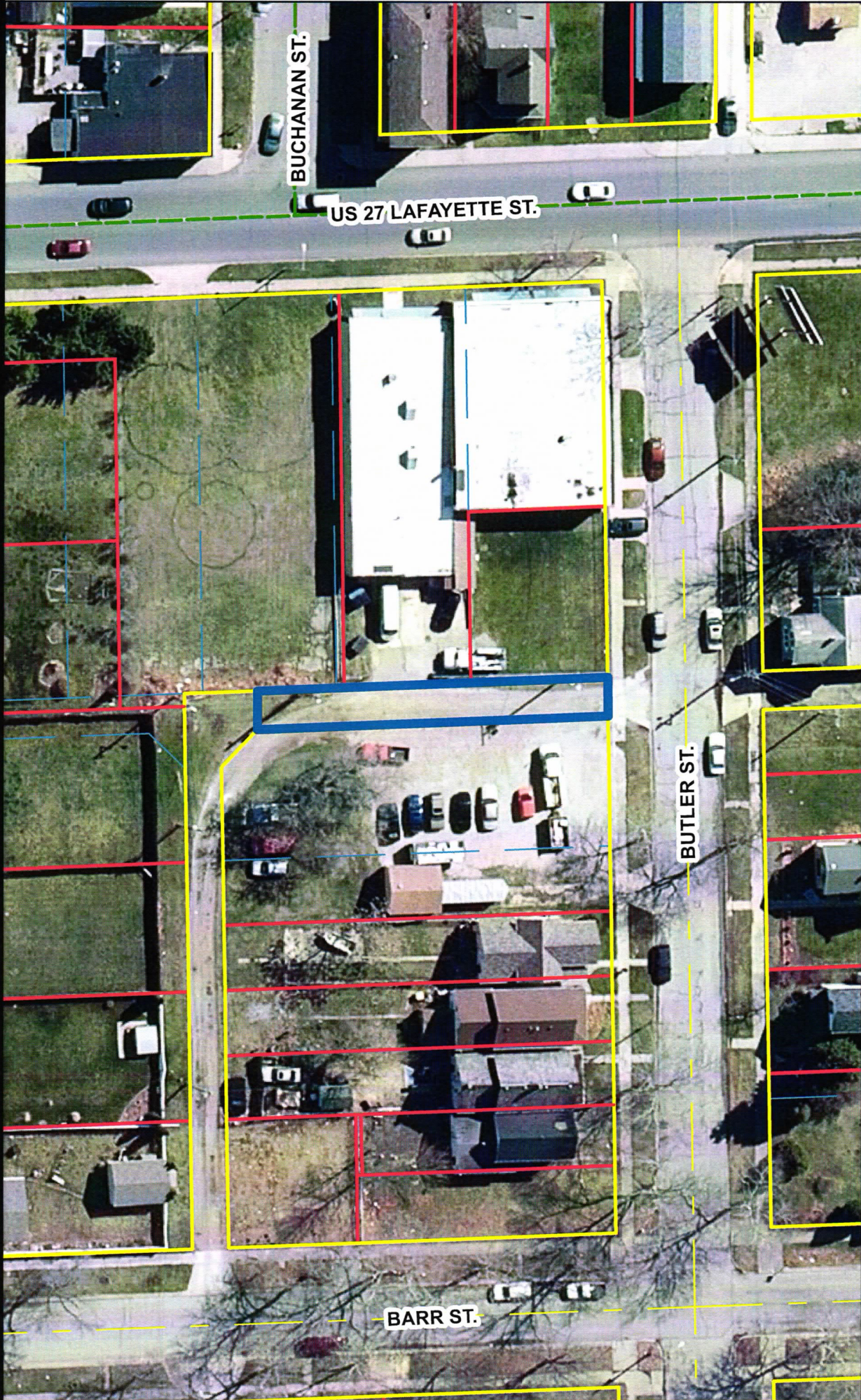
Michael C. Vodde
 MICHAEL C. VODDE, LS 20100011

I affirm, under penalties of perjury, that I have taken reasonable care to redact each Social Security Number in this document, unless required by law - Michael C. Vodde.
 I hereby certify that the above Plat of Survey was prepared under my direct supervision and that to the best of my knowledge and belief was executed in accordance with the requirements of the Indiana Survey Standards as defined in Title 36.5, Article 1, Rule 12 of the Indiana Administrative Code.
 Fieldwork completed on the 28th day of FEBRUARY, 20 23.
 Certified this 14th day of MARCH, 20 23.
 Prepared exclusively for: DOOLITTLE /
 Survey Number: 23-02-124





Alley Vacation VALY-2023-0003 (E Butler St)

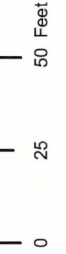


Although strict accuracy standards have been employed in the compilation of this map, Allen County does not warrant or guarantee the accuracy of the information contained herein and disclaims any and all liability resulting from any error or omission in this map.

© 2004 Board of Commissioners of the County of Allen
North American Datum 1983
State Plane Coordinate System, Indiana East
Photos and Contours: Spring 2009
Date: 3/21/2023



1 inch = 50 feet





213

213

214

248

215

216

217

218

243

242

244

18th St

18th St

18th St

18th St

18th St

18th St

18th St

18th St

18th St

18th St

18th St

18th St

18th St

18th St

18th St

18th St

18th St

18th St

18th St

18th St

18th St

18th St

18th St

18th St

18th St

18th St

18th St

18th St

18th St

18th St

18th St

18th St

18th St

18th St

18th St

18th St

18th St

18th St

18th St

18th St

18th St

18th St

18th St

18th St

18th St

18th St

18th St

18th St

18th St

18th St

18th St

18th St

18th St

18th St

18th St

18th St

18th St

18th St

18th St

18th St

18th St

18th St

18th St

18th St

18th St

18th St

18th St

18th St

18th St

18th St

18th St

18th St

18th St

18th St

18th St

18th St

18th St

18th St

18th St

18th St

18th St

18th St

18th St

18th St

18th St

18th St

18th St

18th St

18th St

18th St

18th St

18th St

18th St

18th St

18th St

18th St

18th St

18th St

18th St

18th St

18th St

18th St

18th St

18th St

18th St

18th St

18th St

18th St

18th St

18th St

18th St

18th St

18th St

18th St

18th St

18th St

18th St

18th St

18th St

18th St

18th St

18th St

18th St

18th St

18th St

18th St

18th St

18th St

18th St

18th St

18th St

18th St

18th St

18th St

18th St

18th St

18th St

18th St

18th St

18th St

18th St

18th St

18th St

18th St

18th St

18th St

18th St

18th St

18th St

18th St

18th St

18th St

18th St

18th St

18th St

18th St

18th St

18th St

18th St

18th St

18th St

18th St

18th St

18th St

18th St

18th St

18th St

18th St

18th St

18th St

18th St

18th St

18th St

18th St

18th St

18th St

18th St

18th St

18th St

18th St

18th St

18th St

18th St

18th St

18th St

18th St

18th St

18th St

18th St

18th St

18th St

18th St

18th St

01/25/2024 4:15:02 PM
VALUED CUSTOMER
0.00

01/26/2024 9:01:55 AM
CITY OF FT WAYNE CLERKS OFFICE
0.00
JESSIF

TRANSACTION # 4652079
DOCUMENT # 2024003559

ORDINANCE

RECORDING FEES: 25.00
TOTAL: 25.00
CREDIT CARD: 25.00

THANK YOU

NICOLE KEESLING
RECORDER
ALLEN COUNTY, IN









**REPORT OF COMMITTEE ON REGULATIONS
January 9, 2024**

Michelle Chambers Chair
Scott Myers Co-Chair
All Council Members


An Ordinance amending the Thoroughfare Plan of the City Comprehensive ("Master") Plan by vacating public Right-of-Way

To vacate a portion of the alley located between Lot 245 and Lots 246, 247, and 248 of Hamilton's 4th Addition; east of 315 East Butler Street and west of 2050 and 2046 South Lafayette Street

COMMITTEE ON REGULATIONS HAVE HAD SAID Ordinance under consideration and beg leave to report back to the Common Council that said Ordinance

<u>COUNCIL MEMBER</u>	<u>DO PASS</u>	<u>DO NOT PASS</u>	<u>ABSTAIN</u>
BENDER			
CHAMBERS			
ENSLEY			
FREISTROFFER			
HARTMAN			
JEHL			
MYERS			
PADDOCK			
TUCKER			

**LANA R. KEESLING
CITY CLERK**



Public Hearing Date: 04/11/23

Read the first time in full and on motion by Councilperson Tucker.

Read the second time by title and referred to the Regulations Committee.

Read the third time in full and on motion by Councilperson Chambers, placed on passage by the following vote:

<u>TOTAL VOTES</u>	<u>AYES</u>	<u>NAYS</u>	<u>ABSTAINED</u>	<u>ABSENT</u>
BENDER	<input checked="" type="checkbox"/>	<input type="checkbox"/>	<input type="checkbox"/>	<input type="checkbox"/>
CHAMBERS	<input checked="" type="checkbox"/>	<input type="checkbox"/>	<input type="checkbox"/>	<input type="checkbox"/>
ENSLEY	<input checked="" type="checkbox"/>	<input type="checkbox"/>	<input type="checkbox"/>	<input type="checkbox"/>
FREISTROFFER	<input type="checkbox"/>	<input type="checkbox"/>	<input type="checkbox"/>	<input checked="" type="checkbox"/>
HARTMAN	<input checked="" type="checkbox"/>	<input type="checkbox"/>	<input type="checkbox"/>	<input type="checkbox"/>
JEHL	<input checked="" type="checkbox"/>	<input type="checkbox"/>	<input type="checkbox"/>	<input type="checkbox"/>
MYERS	<input checked="" type="checkbox"/>	<input type="checkbox"/>	<input type="checkbox"/>	<input type="checkbox"/>
PADDOCK	<input checked="" type="checkbox"/>	<input type="checkbox"/>	<input type="checkbox"/>	<input type="checkbox"/>
TUCKER	<input checked="" type="checkbox"/>	<input type="checkbox"/>	<input type="checkbox"/>	<input type="checkbox"/>


DATED: January 9, 2024



 LANA R. KEESLING, CITY CLERK

Passed and adopted by the Common Council of the City of Fort Wayne, Indiana, as General Ordinance No. G-23-03-15 on the 9th day of January, 2024

ATTEST:



 LANA R. KEESLING
 CITY CLERK



 PRESIDING OFFICER

Presented by me to the Mayor of the City of Fort Wayne, Indiana, on the 10th of January 2024, at the hour of 2:05 o'clock P.M. E.S.T.



 LANA R. KEESLING, CITY CLERK

Approved and signed by me this 11TH day of JANUARY 2024, at the hour of 2:00 o'clock PM E.S.T.



 THOMAS C. HENRY, MAYOR