

VROW-2021-0003

BILL NO. G-21-07-13

AUDITOR'S OFFICE
Duly entered for taxation. Subject
to final acceptance for transfer.

GENERAL ORDINANCE NO. G- 9-21

SEP 21 2021

**AN ORDINANCE amending the Thoroughfare
Plan of the City Comprehensive ("Master")
Plan by vacating public right-of-way.**

[Signature]
AUDITOR OF ALLEN COUNTY, WHEREAS, a petition to vacate public right-of-way within the City of Fort Wayne, Indiana, (as more specifically described below) was duly filed with the City Clerk of the City of Fort Wayne, Indiana; and

WHEREAS, Common Council of the City of Fort Wayne, Indiana, duly held a public hearing and approved said petition, as provided in I.C. 36-7-3-12.

NOW THEREFORE, BE IT ORDAINED BY THE COMMON COUNCIL OF THE CITY OF FORT WAYNE, INDIANA:

SECTION 1. That the petition filed herein to vacate a public right-of-way within the City of Fort Wayne, Indiana, more specifically described as follows, to-wit:

DESCRIPTION OF PROPOSED JACKSON STREET RIGHT-OF-WAY VACATION AND ALLEY RIGHT-OF-WAY VACATIONS (Ayres Addition):

The entirety of Jackson Street from the south right-of-way line of Lavina Street as depicted on the plat of Ayres Addition to Fort Wayne Ind., recorded in Deed Book Q, page 215 in the Office of the Recorder of Allen County, Indiana, in a southerly direction to the north line of Leykauf Street as opened in Deed Record 353, page 213 and depicted in Plat Record 14, page 120 in said Recorder's Office.

Note: Opening information for the following three (3) alleys could not be located, but said alleys are depicted on City of Fort Wayne right-of-way maps:

The 8 feet wide alley being a part of Lot 6 and Lot 7 in Ayres Addition to Fort Wayne Ind., according to the plat thereof, recorded in Deed Book Q, page 215 in the Office of the Recorder of Allen County, Indiana.

The 7-1/3 feet wide alley being a part of Lot 4 and Lot 5 in Ayres Addition to Fort Wayne Ind., according to the plat thereof, recorded in Deed Book Q, page 215 in the Office of the Recorder of Allen County, Indiana.

That portion of the 7-1/3 feet wide alley being a part of Lot 3 in Ayres Addition to Fort Wayne Ind., according to the plat thereof, recorded in Deed Book Q, page 215 in the Office of the Recorder of Allen County, Indiana, not previously vacated in Document 2020014342.

and which vacating amends the Thoroughfare Plan of the City Comprehensive ("Master") Plan and is hereby approved in all respects.

27 N/C



1
2
3
4
5
6
7
8
9
10
11
12
13
14
15
16
17
18
19
20
21
22
23
24
25
26
27
28
29
30

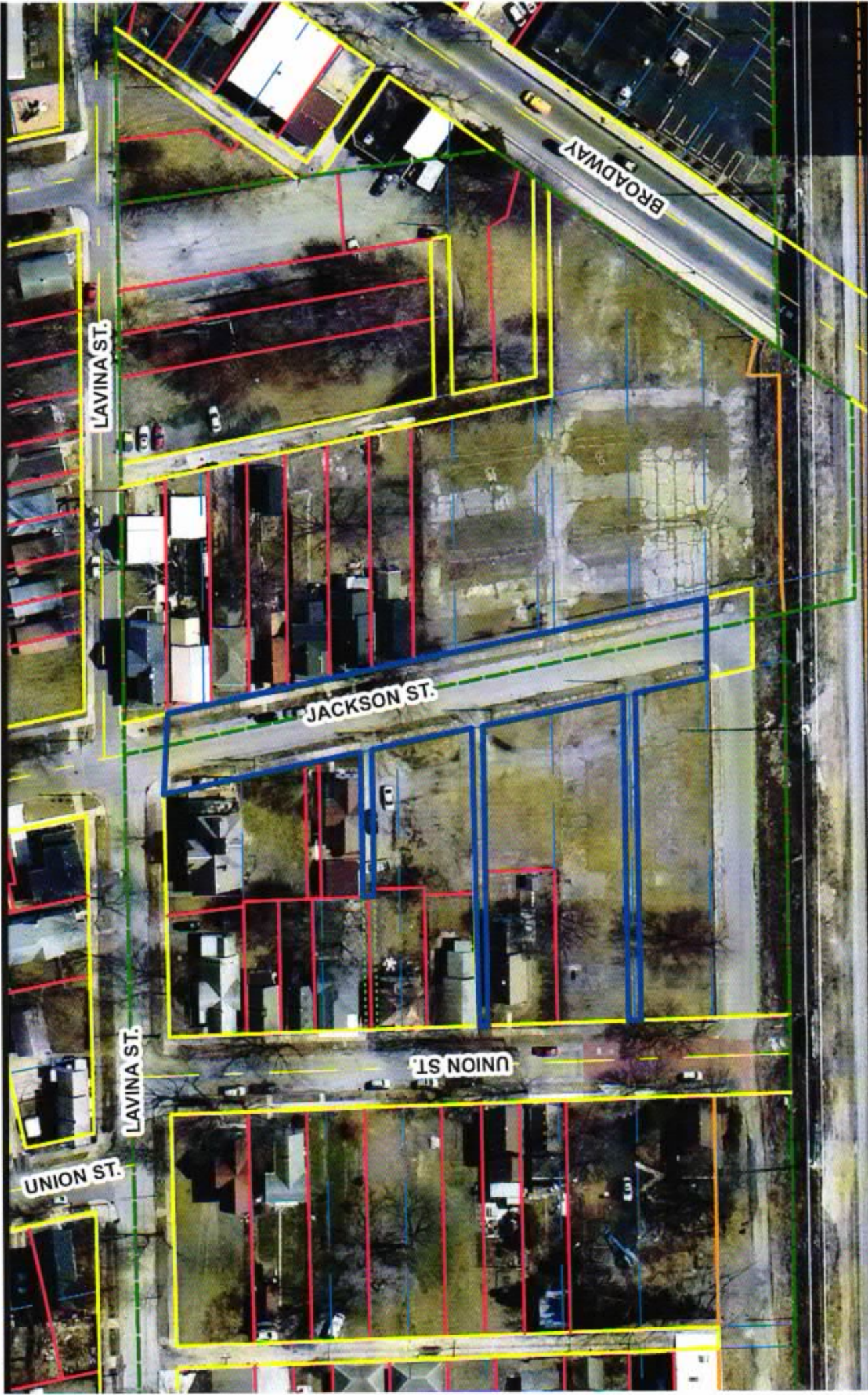
1 SECTION 2. That this Ordinance shall be in full force and effect from and after its passage, any
2 and all necessary approval by the Mayor.

3
4 
5 COUNCILMEMBER
6 Geoff Paddock

7 APPROVED AS TO FORM AND LEGALITY:

8 
9
10
11
12
13
14
15
16
17
18
19
20
21
22
23
24
25
26
27
28
29
30
Carol T. Helton, City Attorney

VROW-2021-0003



Although strict accuracy standards have been employed in the compilation of this map, Allen County does not warrant or guarantee the accuracy of the information contained herein and disclaims any and all liability resulting from any error or omission in this map.

© 2004 Board of Commissioners of the County of Allen
 North American Datum 1983
 State Plane Coordinate System, Indiana East
 Photos and Contours: Spring 2009
 Date: 7/21/2021



1 inch = 83 feet

VPW-2021-0003

"A" Jackson St.

CITY OF FORT WAYNE 21-07-13

Vacation Petition

City Clerk / Suite 110 / Citizens Square Building / 200 East Berry Street / Fort Wayne IN 46802 /260.427.1221

I/We do hereby petition to vacate the following:

_____ Easement Public Right of Way (street or alley)

More particularly described as follows:

SEE "EXHIBIT A" ATTACHED

(Please Attach a Legal Description of the property requested to be vacated, along with a survey or other acceptable drawing showing the property.)

DEED BOOK NUMBER: Q PAGE(S) NUMBER(S): 215 (This information can be obtained from the Allen County Recorder's Office on the 2nd Floor, City-County Building, One Main Street, Fort Wayne, IN)

The reasons for the proposed vacation are as follows:

LAND DEVELOPMENT

(If additional space is needed please attach separate page.)

The applicant on an attached sheet must also provide the names and addresses of all adjacent property owner(s). The information on that sheet must be as follows:

Property owner(s) Name(s); Street Address; City; State; Zip Code; Phone Number with Area Code.

Applicant's name(s) if different from property owner(s):

Name: BROADWAY REDEVELOPMENT PARTNERS, LLC

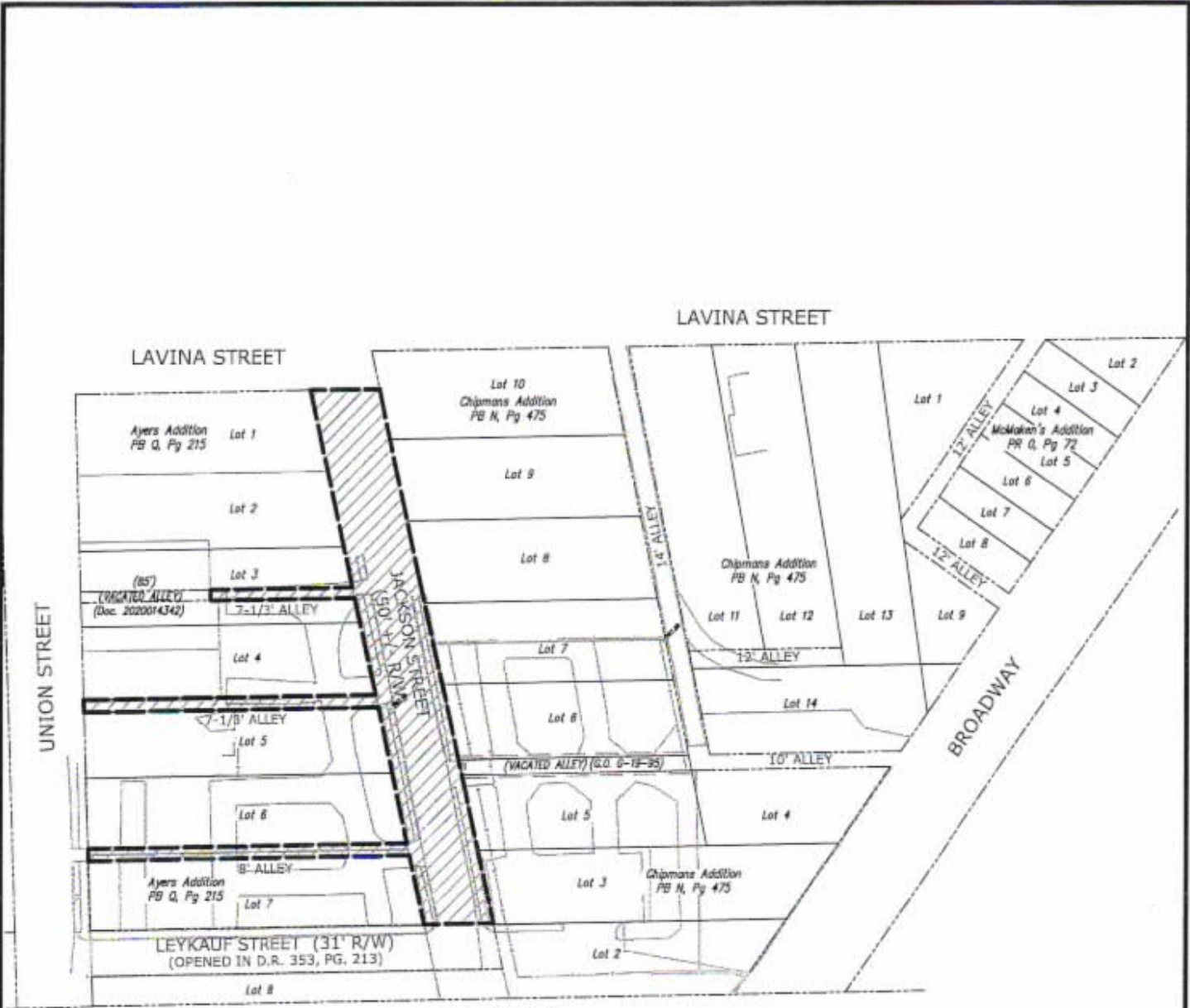
Street Address: c/o ANCORA, 701 WEST MAIN STREET #200

City: DURHAM State: NC Zip: 27701 Phone: 919-201-2360

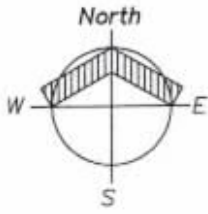
FORT WAYNE, INDIANA
FILED
JUL 15 2021
LANA R. KEESLING
CITY CLERK

APPLICANTS CONTINUED ON ATTACHED SHEET
contact: Pete Mallers
260-426-9706


Exhibit for Right-of-way Vacation



CSX RAILROAD



LEGEND

 = RIGHT-OF-WAY TO BE VACATED

GOULOFF - JORDAN
SURVEYING AND DESIGN, INC.
 1133 BROADWAY FORT WAYNE, IN 46802
 PH (260) 424-5362 FAX (260) 424-4916

DESCRIPTION OF PROPOSED JACKSON STREET RIGHT-OF-WAY VACATION AND ALLEY RIGHT-OF-WAY VACATIONS (Ayres Addition)

The entirety of Jackson Street from the south right-of-way line of Lavina Street as depicted on the plat of Ayres Addition to Fort Wayne Ind., recorded in Deed Book Q, page 215 in the Office of the Recorder of Allen County, Indiana, in a southerly direction to the north line of Leykauf Street as opened in Deed Record 353, page 213 and depicted in Plat Record 14, page 120 in said Recorder's Office.

Note: Opening information for the following three (3) alleys could not be located, but said alleys are depicted on City of Fort Wayne right-of-way maps:

The 8 feet wide alley being a part of Lot 6 and Lot 7 in Ayres Addition to Fort Wayne Ind., according to the plat thereof, recorded in Deed Book Q, page 215 in the Office of the Recorder of Allen County, Indiana.

The 7-1/3 feet wide alley being a part of Lot 4 and Lot 5 in Ayres Addition to Fort Wayne Ind., according to the plat thereof, recorded in Deed Book Q, page 215 in the Office of the Recorder of Allen County, Indiana.

That portion of the 7-1/3 feet wide alley being a part of Lot 3 in Ayres Addition to Fort Wayne Ind., according to the plat thereof, recorded in Deed Book Q, page 215 in the Office of the Recorder of Allen County, Indiana, not previously vacated in Document 2020014342.

**NOTICE OF PUBLIC HEARING
FORT WAYNE COMMON COUNCIL**

ORDINANCE NO. G-21-07-13

NOTICE IS HEREBY GIVEN THAT THE FORT WAYNE COMMON COUNCIL OF THE CITY OF FORT WAYNE, INDIANA, WILL CONDUCT A PUBLIC HEARING ON AUGUST 10, 2021 AT 5:30 P.M., IN ROOM 035 – COUNCIL CHAMBERS COURTROOM – GARDEN LEVEL CITIZENS SQUARE , 200 E. BERRY, FORT WAYNE, INDIANA 46802; A REQUEST TO VACATE AN AREA KNOWN AS:

LOCATION: Jackson Street from Lavina to Leykauf, and to vacate three adjacent east-west alley, all in Ayres Addition

COMMON COUNCIL WILL CONDUCT A PUBLIC HEARING ON WHETHER THE ABOVE DESCRIBED RESOLUTION SHOULD BE CONFIRMED, MODIFIED AND CONFIRMED, OR RESCINDED ON TUESDAY, AUGUST 10, 2021.

ADDITIONAL INFORMATION CAN BE VIEWED AT THE DEPARTMENT OF PLANNING SERVICES OFFICE IN CITIZEN'S SQUARE: 200 E. BERRY ST, SUITE 150.

ALL INTERESTED PERSONS ARE INVITED TO ATTEND AND BE HEARD AT THE PUBLIC HEARING.

REASONABLE ACCOMMODATIONS FOR PERSONS WITH A KNOWN DISABLING CONDITION WILL BE CONSIDERED IN ACCORDANCE WITH STATE AND FEDERAL LAW. ANY PERSON NEEDING A REASONABLE ACCOMMODATION SHOULD NOTIFY PUBLIC INFORMATION OFFICE (260) 427-1120, TTY (260) 427-1200, AT LEAST SEVENTY-TWO HOURS PRIOR TO THE MEETING.

*LANA R. KEESLING
CITY CLERK*

DEPARTMENT OF PLANNING SERVICES

SUITE 150, CITIZENS SQUARE
200 EAST BERRY
FORT WAYNE, IN 46802

260-449-7607
260-449-7682
WWW.ALLENCOUNTY.US

TO: All interested persons
FROM: Michelle Wood, RLA
Senior Land Use Planner
RE: Public Hearing Notice
DATE: July 27, 2021

We are sending this courtesy notice to let you know the Common Council of Fort Wayne, Indiana will hold a public hearing **Tuesday August 10, 2021 at 5:30 p.m.** The Council will hold the hearing in **Room 035 of the Citizens Square Building at 200 East Berry Street.** Room 035 is on the Garden Level (basement) of the building. The agenda for the hearing includes the following request.

PROPOSAL: VROW-2021-0003
BILL NO: G-21-07-13
APPLICANT: Broadway Redevelopment Partners, LLC
REQUEST: To vacate Jackson Street from Lavina to Leykauf, and to vacate three adjacent east-west alleys, all in Ayres Addition, Plat Book Q, Page 215.
LOCATION: The 1300 block of Jackson Street
COUNCIL DISTRICT: 5-Geoff Paddock

We have additional information regarding this application at our office at Suite 150, Citizens Square, 200 East Berry Street. We are sending you this notice because you own property that is adjacent to the above request. This public hearing is your chance to offer input you may have regarding the request.

Thank you for your attention to this matter. Please call this office if you have any questions.

**Department of Planning Services
200 East Berry, Suite 150
Fort Wayne, IN 46802
260-449-7607**



INTERIM AD DRAFT

This is the proof of your ad scheduled to run in **The Journal Gazette**.

Notice ID: Hpa1vL5HDmHuZuyp4rxo | **Proof Updated: Jul. 28, 2021 at 09:27am EDT**
Notice Name: G-21-07-13

This is not an invoice. Below is an estimated price, and it is subject to change. You will receive an invoice with the final price upon invoice creation by the publisher.

FILER

Lisa Petretta

lisa.petretta@cityoffortwayne.org

FILING FOR

Gov: Fort Wayne City

Clerk's Office

Columns Wide: 1

Ad Class: Legals

30 Jul 2021 - Custom 27.94

Subtotal \$27.94

Tax % 0.00

Total \$27.94

See Proof on Next Page

The Journal Gazette

Allen County, Indiana

Account Name
Gov: Fort Wayne City Clerk's Office
Notice ID: Hpa1vL5HDmHuZuyp4rxo

PUBLISHER'S CLAIM

ATTACH COPY OF ADVERTISEMENT

LINE COUNT

Display Master (Must not exceed two actual lines, neither of which shall total more than four solid lines of the type in which the body of the advertisement is set) - number of equivalent lines _____

Head - number of lines _____

Body - number of lines _____

Tail - number of lines _____

Total number of lines in notice

56

COMPUTATION OF CHARGES

56 lines, 1 column(s) wide equal:

56 equivalent lines at \$ 0.4990 cents per line

\$27.94

Additional charges for notices containing rule or tabular work
(50 percent of above amount)

\$

Electronic processing fee

\$0.00

TOTAL AMOUNT OF CLAIM

\$27.94

DATA FOR COMPUTING COST

Width of single column in picas 9.8 Size of type 7point.

Number of Insertions 1

Pursuant to the provisions and penalties of IC 5-11-10-1, I hereby certify that the foregoing account is just and correct, that the amount claimed is legally due, after allowing all just credits, and that no part of the same has been paid.

I also certify that the printed matter attached hereto is a true copy, of the same column width and type size, which was duly published in said paper 1 times.

The dates of publication being as follows:

7/30/21 _____

Additionally, Newspaper has a Web site and this public notice was posted on the same day as it was published in The Journal Gazette.

Date: 7/30/2021

Karisa Harris
Legal Clerk

ORDINANCE NO. G-21-07-13

ICE IS HEREBY GIVEN THAT
FORT WAYNE COMMON COUN-
OF THE CITY OF FORT WAYNE,
IANA, WILL CONDUCT A PUBLIC
RING ON AUGUST 10, 2021 AT
3 P.M. IN ROOM 035 - COUNCIL
MEMBERS COURTROOM - GARDEN
EL CITIZENS SQUARE, 200 E.
BERRY, FORT WAYNE, INDIANA
02; A REQUEST TO VACATE AN
A KNOWN AS:

ACTION: Jackson Street from Lavina
wykauf, and to vacate three
cent east-west alley, all in Ayres
tion

COMMON COUNCIL WILL CONDUCT
PUBLIC HEARING ON WHETHER
ABOVE DESCRIBED RESOLU-
TION SHOULD BE CONFIRMED,
MODIFIED AND CONFIRMED, OR
REPEALED ON TUESDAY, AUGUST
10, 2021.

ADDITIONAL INFORMATION CAN
BE VIEWED AT THE DEPARTMENT
OF PLANNING SERVICES OFFICE IN
CITIZENS SQUARE, 200 E. BERRY
SUITE 150.

INTERESTED PERSONS ARE IN-
VITED TO ATTEND AND BE HEARD
AT THE PUBLIC HEARING.

REASONABLE ACCOMMODATIONS
FOR PERSONS WITH A KNOWN
DISABLING CONDITION WILL BE
CONSIDERED IN ACCORDANCE
WITH STATE AND FEDERAL LAW.
A PERSON NEEDING A REASON-
ABLE ACCOMMODATION SHOULD
CONTACT PUBLIC INFORMATION OFF-
ICE AT (260) 427-1120, TTY (260)
427-1200, AT LEAST SEVENTY-TWO
HOURS PRIOR TO THE MEETING.

LANA R. KEESLING
CITY CLERK
7-30 hspaxlp

RIGHT OF WAY VACATION – PUBLIC HEARING
Department of Planning Services

VROW 2021 0003	Bill #G-21-07-13	Project Start: July 27, 2021
APPLICANT:	Broadway Redevelopment Partners, LLC	
REQUEST:	To vacate Jackson Street from Lavina to Leykauf, and to vacate three adjacent east-west alleys, all in Ayres Addition, Plat Book Q, Page 215.	
LOCATION:	The 1300 block of Jackson Street	
COUNCIL DISTRICT:	District 5 – Geoff Paddock	
PUBLIC HEARING DATE:	August 10, 2021	

PROJECT SUMMARY

The petitioner is Broadway Redevelopment Partners, LLC, the development group responsible for the Electric Works Phase II project, on the north side of the Electric Works Phase I and the railroad tracks, and the west side of Broadway. The development will include a parking garage, surrounded by residential units, a daycare, a fitness center, and retail spaces. This petition is one of four vacation requests for the project. The development plan requires the rerouting of streets and removal of alleys. New circulation patterns and utility easements will be created as part of the development. Staff has sent requests for comment from all affected utility agencies.

City Plan: Indiana Code (36-7-3-16 (b)) states that any public utility occupying a public way or easement shall not be deprived of the use of the public way for the location and operation of existing facilities. The petitioner shall provide all necessary easements (as approved) at the time the vacation petition is recorded.

Traffic Engineering:
Stormwater Engineering:
Water Engineering:
WPC Engineering – Sanitary:
Fire Department:
Land Acquisition Agent:
Frontier:
Comcast Cable:
AEP:
NIPSCO:

Grounds for Remonstrance for Vacation Requests (I.C. 36-7-3-13):

- (1) The vacation would hinder the growth or orderly development of the unit or neighborhood in which it is located or to which it is contiguous.
- (2) The vacation would make access to the lands of the aggrieved person by means of public way difficult or inconvenient.
- (3) The vacation would hinder the public's access to a church, school, or other public building or place.
- (4) The vacation would hinder the use of a public way by the neighborhood in which it is located or to which it is contiguous.

VROW-2021-0003

Bill No. G-21-07-13

Right of Way Vacation – Notifications

The Clerk's Office placed legal notification in the Fort Wayne Newspaper.

DPS Staff notified the following by Certified Mail:

PIN/Property Address:

Property Owner of Record:

021211119001000074
021211119002000074
021211119003000074
021211119004000074
021211119005000074
021211119005001074
021211119006000074
1301-1319 Jackson Street

Broadway Redevelopment Partners LLC/
Union Park Company LLC c/o Ancora Partners LLC
701 W Main Street, Suite 200
Durham, NC 27701

021211118010000074
1314 Jackson Street

021211118004000074
021211118005000074
021211118006000074
021211118007000074
1309-1317 Union Street

Also:

021211119024000074
021211118011000074

021212501001000074
Railroad right-of-way

CSX Transportation Inc.
4701 Cox Road, Suite 301
Glen Allen, VA 23060-6802

021211118008000074
1302 Jackson Street

Ted Kucinsky and Kimberly McDonald
1302 Jackson Street
Fort Wayne, IN 46802

DPS Staff notified the following by Email as a courtesy:

Community Liaison, Palermo Galindo
Southwest Area Partnership
West Central

VROW-2021-
"A"

CITY OF FORT WAYNE

Vacation Petition

City Clerk / Suite 110 / Citizens Square Building / 200 East Berry Street / Fort Wayne IN 46802 /260.427.1221

I/We do hereby petition to vacate the following:

_____ Easement Public Right of Way (street or alley)

More particularly described as follows:

SEE "EXHIBIT A" ATTACHED

(Please Attach a Legal Description of the property requested to be vacated, along with a survey or other acceptable drawing showing the property.)

DEED BOOK NUMBER: Q PAGE(S) NUMBER(S): 215 (This information can be obtained from the Allen County Recorder's Office on the 2nd Floor, City-County Building, One Main Street, Fort Wayne, IN)

The reasons for the proposed vacation are as follows:

LAND DEVELOPMENT

(If additional space is needed please attach separate page.)

The applicant on an attached sheet must also provide the names and addresses of all adjacent property owner(s). The information on that sheet must be as follows:

Property owner(s) Name(s); Street Address; City; State; Zip Code; Phone Number with Area Code.

Applicant's name(s) if different from property owner(s):

Name: BROADWAY REDEVELOPMENT PARTNERS, LLC

Street Address: c/o ANCORA, 701 WEST MAIN STREET #200

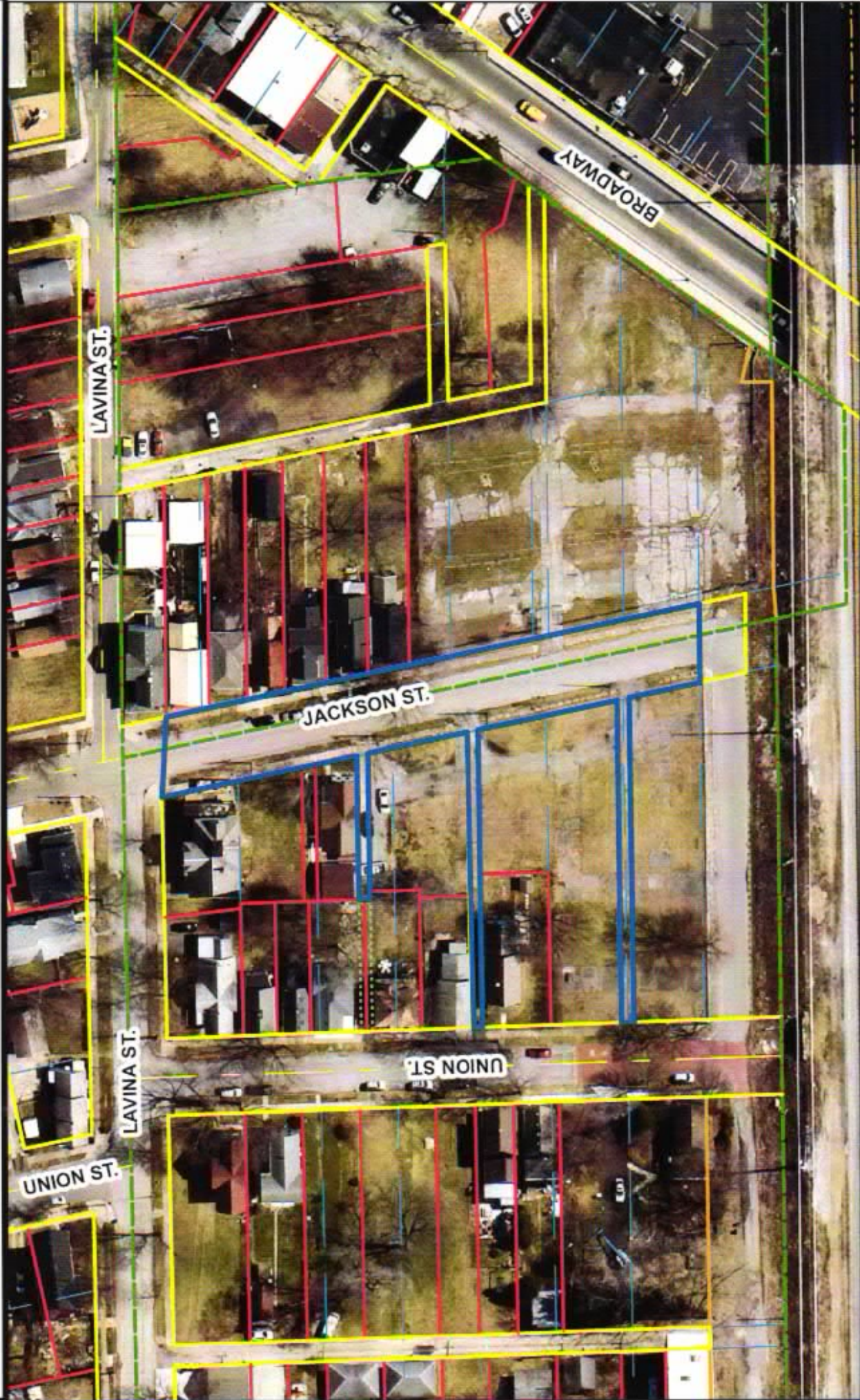
City: DURHAM State: NC Zip: 27701 Phone: 919-201-2360

FORT WAYNE, INDIANA
FILED
JUL 15 2021
LANA R. KEESLING
CITY CLERK

APPLICANTS CONTINUED ON ATTACHED SHEET

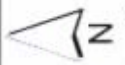
contact: Pete Mallers
260-426-9706

VROW-2021-0003



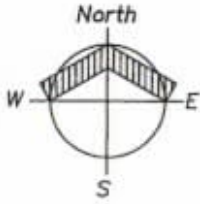
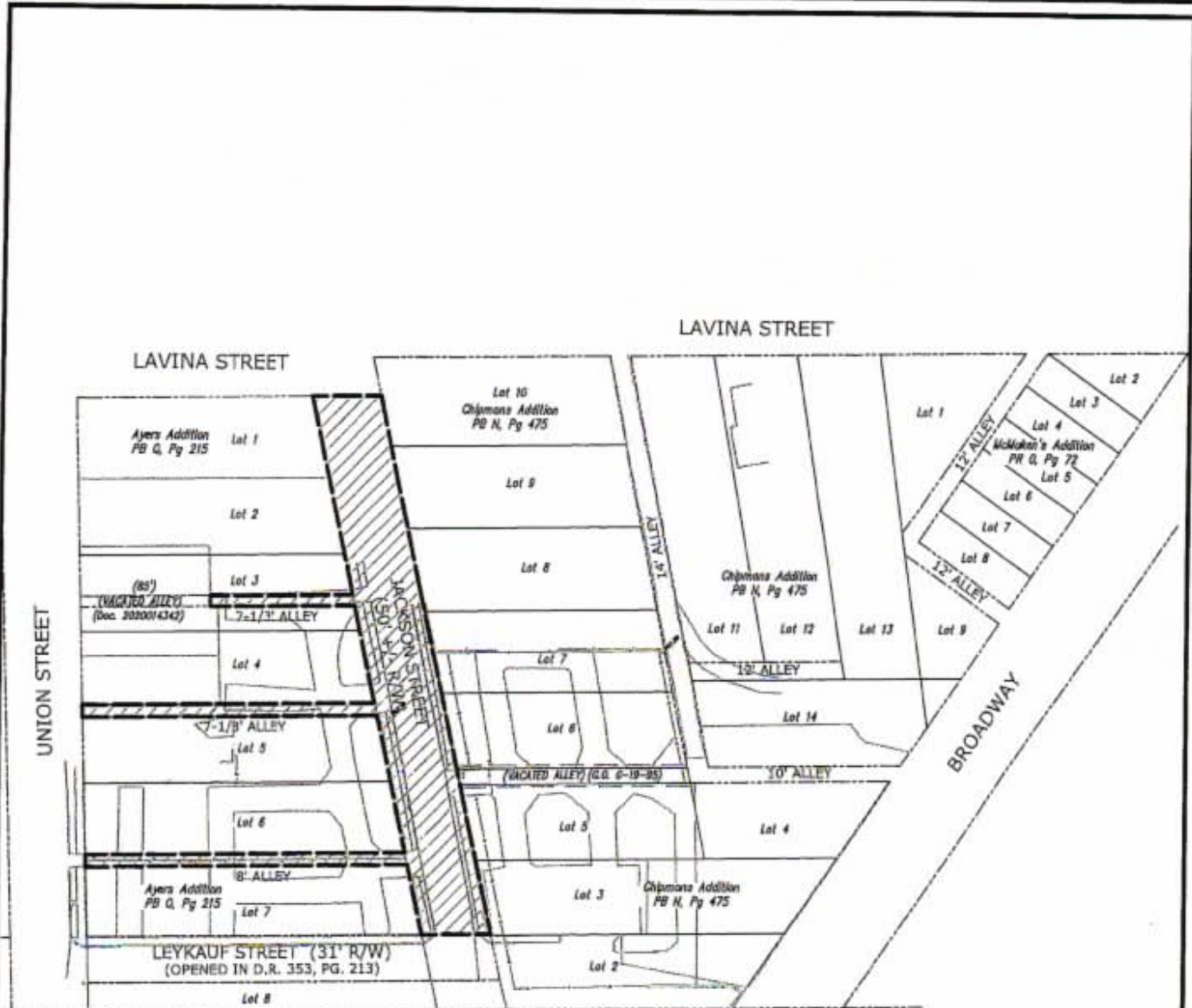
Although strict accuracy standards have been employed in the completion of this map, Allen County does not warrant or guarantee the accuracy of the information contained herein and disclaims any and all liability resulting from any error or omission in this map.


© 2004 Board of Commissioners of the County of Allen
 North American Datum 1983
 State Plane Coordinate System, Indiana East
 Photos and Contours: Spring 2009
 Date: 7/21/2021



1 inch = 83 feet

Exhibit for Right-of-way Vacation



LEGEND
 = RIGHT-OF-WAY TO BE VACATED

GOULOFF - JORDAN
 SURVEYING AND DESIGN, INC.
 1133 BROADWAY FORT WAYNE, IN 46802
 PH (260) 424-5362 FAX (260) 424-4916

Exhibit "A" - Page 2 of 2

DESCRIPTION OF PROPOSED JACKSON STREET RIGHT-OF-WAY VACATION AND ALLEY RIGHT-OF-WAY VACATIONS (Ayres Addition)

The entirety of Jackson Street from the south right-of-way line of Lavina Street as depicted on the plat of Ayres Addition to Fort Wayne Ind., recorded in Deed Book Q, page 215 in the Office of the Recorder of Allen County, Indiana, in a southerly direction to the north line of Leykauf Street as opened in Deed Record 353, page 213 and depicted in Plat Record 14, page 120 in said Recorder's Office.

Note: Opening information for the following three (3) alleys could not be located, but said alleys are depicted on City of Fort Wayne right-of-way maps:

The 8 feet wide alley being a part of Lot 6 and Lot 7 in Ayres Addition to Fort Wayne Ind., according to the plat thereof, recorded in Deed Book Q, page 215 in the Office of the Recorder of Allen County, Indiana.

The 7-1/3 feet wide alley being a part of Lot 4 and Lot 5 in Ayres Addition to Fort Wayne Ind., according to the plat thereof, recorded in Deed Book Q, page 215 in the Office of the Recorder of Allen County, Indiana.

That portion of the 7-1/3 feet wide alley being a part of Lot 3 in Ayres Addition to Fort Wayne Ind., according to the plat thereof, recorded in Deed Book Q, page 215 in the Office of the Recorder of Allen County, Indiana, not previously vacated in Document 2020014342.

RIGHT OF WAY VACATION – DISCUSSION AND PASSAGE
Department of Planning Services

VROW 2021 0003	Bill #G-21-07-13	Project Start: July 27, 2021
APPLICANT:	Broadway Redevelopment Partners, LLC	
REQUEST:	To vacate Jackson Street from Lavina to Leykauf, and to vacate three adjacent east-west alleys, all in Ayres Addition, Plat Book Q, Page 215.	
LOCATION:	The 1300 block of Jackson Street	
COUNCIL DISTRICT:	District 5 – Geoff Paddock	
PUBLIC HEARING DATE:	August 10, 2021	

PROJECT SUMMARY

The petitioner is Broadway Redevelopment Partners, LLC, the development group responsible for the Electric Works Phase II project, on the north side of the Electric Works Phase I and the railroad tracks, and the west side of Broadway. The development will include a parking garage, surrounded by residential units, a daycare, a fitness center, and retail spaces. This petition is one of four vacation requests for the project. The development plan requires the rerouting of streets and removal of alleys. New circulation patterns and utility easements will be created as part of the development. Staff distributed requests for comment from all affected utility agencies. AEP has an underground line that will remain, and some utilities must remain until all existing structures are abandoned, however all agencies give approval to complete the right-of-way vacation.

City Plan:	Indiana Code (36-7-3-16 (b)) states that any public utility occupying a public way or easement shall not be deprived of the use of the public way for the location and operation of existing facilities. The petitioner shall provide all necessary easements (as approved) at the time the vacation petition is recorded.
Traffic Engineering:	Approved
Stormwater Engineering:	Approved
Water Engineering:	Approved
WPC Engineering – Sanitary:	Approved
Fire Department:	Approved
Land Acquisition Agent:	Approved
Frontier:	Approved
Comcast Cable:	Approved
AEP:	Approved
NIPSCO:	Approved

Grounds for Remonstrance for Vacation Requests (I.C. 36-7-3-13):

- (1) The vacation would hinder the growth or orderly development of the unit or neighborhood in which it is located or to which it is contiguous.
- (2) The vacation would make access to the lands of the aggrieved person by means of public way difficult or inconvenient.
- (3) The vacation would hinder the public's access to a church, school, or other public building or place.
- (4) The vacation would hinder the use of a public way by the neighborhood in which it is located or to which it is contiguous.

VROW-2021-0003

Bill No. G-21-07-13

Right of Way Vacation – Notifications

**The Clerk's Office placed legal notification in the Fort Wayne Newspaper.
DPS Staff notified the following by Certified Mail:**

PIN/Property Address:

Property Owner of Record:

021211119001000074
021211119002000074
021211119003000074
021211119004000074
021211119005000074
021211119005001074
021211119006000074
1301-1319 Jackson Street

Broadway Redevelopment Partners LLC/
Union Park Company LLC c/o Ancora Partners LLC
701 W Main Street, Suite 200
Durham, NC 27701

021211118010000074
1314 Jackson Street

021211118004000074
021211118005000074
021211118006000074
021211118007000074
1309-1317 Union Street

Also:

021211119024000074
021211118011000074

021212501001000074
Railroad right-of-way

CSX Transportation Inc.
4701 Cox Road, Suite 301
Glen Allen, VA 23060-6802

021211118008000074
1302 Jackson Street

Ted Kucinsky and Kimberly McDonald
1302 Jackson Street
Fort Wayne, IN 46802

DPS Staff notified the following by Email as a courtesy:
Community Liaison, Palermo Galindo
Southwest Area Partnership
West Central

VROW-2021-

"A"

CITY OF FORT WAYNE

Vacation Petition

City Clerk / Suite 110 / Citizens Square Building / 200 East Berry Street / Fort Wayne IN 46802 /260.427.1221

I/We do hereby petition to vacate the following:

 Easement Public Right of Way (street or alley)

More particularly described as follows:

SEE "EXHIBIT A" ATTACHED

(Please Attach a Legal Description of the property requested to be vacated, along with a survey or other acceptable drawing showing the property.)

DEED BOOK NUMBER: Q PAGE(S) NUMBER(S): 215 (This information can be obtained from the Allen County Recorder's Office on the 2nd Floor, City-County Building, One Main Street, Fort Wayne, IN)

The reasons for the proposed vacation are as follows:

LAND DEVELOPMENT

(If additional space is needed please attach separate page.)

The applicant on an attached sheet must also provide the names and addresses of all adjacent property owner(s). The information on that sheet must be as follows:

Property owner(s) Name(s); Street Address; City; State; Zip Code; Phone Number with Area Code.

Applicant's name(s) if different from property owner(s):

Name: BROADWAY REDEVELOPMENT PARTNERS, LLC

Street Address: c/o ANCORA, 701 WEST MAIN STREET #200

City: DURHAM State: NC Zip: 27701 Phone: 919-201-2360


FORT WAYNE, INDIANA
FILED
JUL 15 2021
LANA R. KEESLING
CITY CLERK

APPLICANTS CONTINUED ON ATTACHED SHEET

contact: Pete Mallers
260-426-9706



VROW-2021-0003



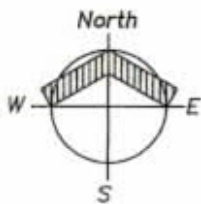
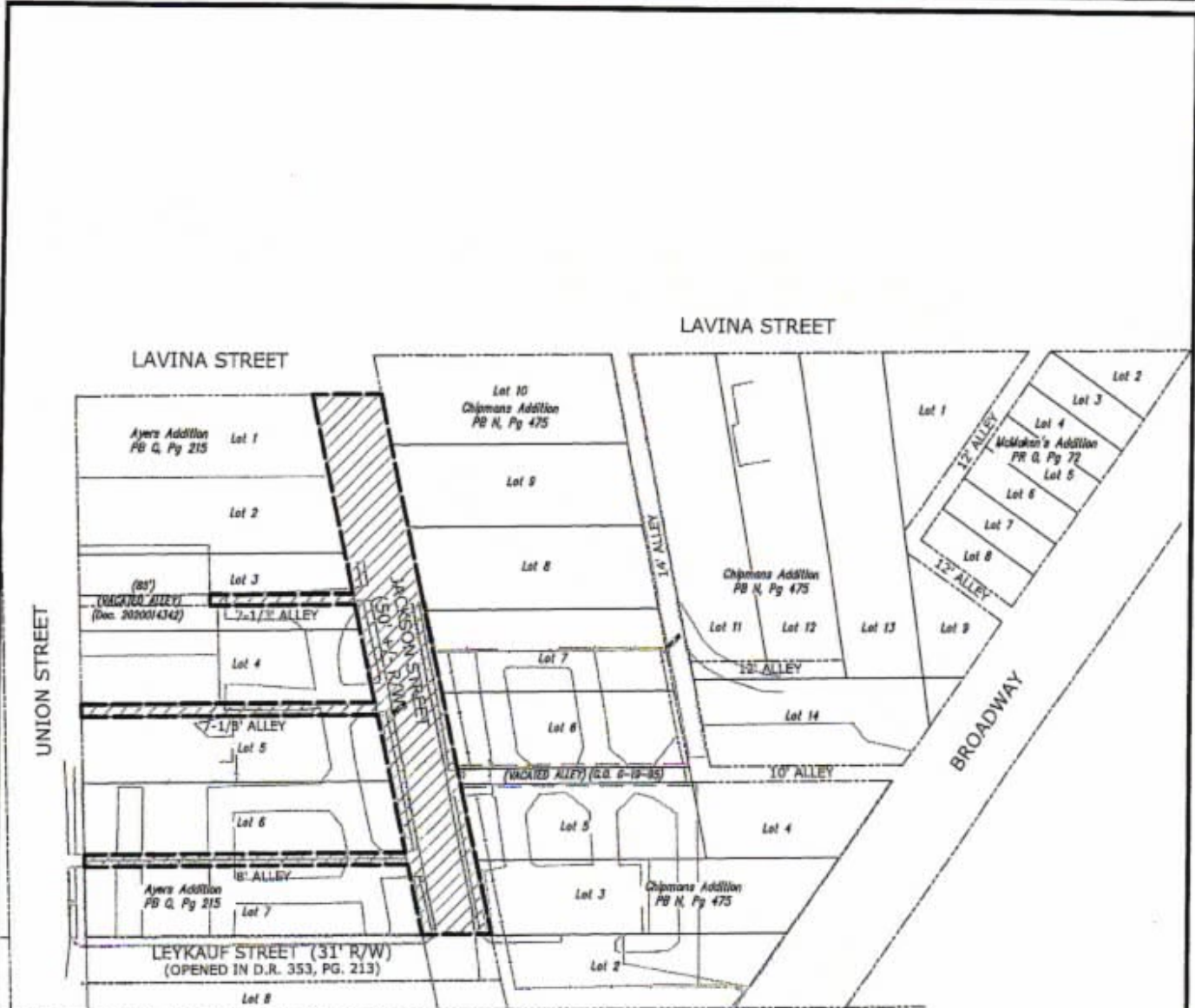
Although strict accuracy standards have been employed in the compilation of this map, Allen County does not warrant or guarantee the accuracy of the information contained herein and disclaims any and all liability, resulting from any error or omission in this map.

© 2004 Board of Commissioners of the County of Allen
 North American Datum 1983
 State Plane Coordinate System, Indiana East
 Photos and Contours: Spring 2009
 Date: 7/21/2021




1 inch = 83 feet

Exhibit for Right-of-way Vacation



LEGEND

 = RIGHT-OF-WAY TO BE VACATED

GOULOFF - JORDAN
SURVEYING AND DESIGN, INC.
 1133 BROADWAY FORT WAYNE, IN 46802
 PH (260) 424-5362 FAX (260) 424-4916

Exhibit "A" - Page 2 of 2

DESCRIPTION OF PROPOSED JACKSON STREET RIGHT-OF-WAY VACATION AND ALLEY RIGHT-OF-WAY VACATIONS (Ayres Addition)

The entirety of Jackson Street from the south right-of-way line of Lavina Street as depicted on the plat of Ayres Addition to Fort Wayne Ind., recorded in Deed Book Q, page 215 in the Office of the Recorder of Allen County, Indiana, in a southerly direction to the north line of Leykauf Street as opened in Deed Record 353, page 213 and depicted in Plat Record 14, page 120 in said Recorder's Office.

Note: Opening information for the following three (3) alleys could not be located, but said alleys are depicted on City of Fort Wayne right-of-way maps:

The 8 feet wide alley being a part of Lot 6 and Lot 7 in Ayres Addition to Fort Wayne Ind., according to the plat thereof, recorded in Deed Book Q, page 215 in the Office of the Recorder of Allen County, Indiana.

The 7-1/3 feet wide alley being a part of Lot 4 and Lot 5 in Ayres Addition to Fort Wayne Ind., according to the plat thereof, recorded in Deed Book Q, page 215 in the Office of the Recorder of Allen County, Indiana.

That portion of the 7-1/3 feet wide alley being a part of Lot 3 in Ayres Addition to Fort Wayne Ind., according to the plat thereof, recorded in Deed Book Q, page 215 in the Office of the Recorder of Allen County, Indiana, not previously vacated in Document 2020014342.

City of Fort Wayne Common Council
DIGEST SHEET

Department of Planning Services

Title of Ordinance: Platted Road Right-of-Way Vacation
Case Number: VROW-2021-0003
Bill Number: G-21-07-13
Council District: 5 – Geoff Paddock

Introduction Date: July 27, 2021
Public Hearing Date: August 10, 2021 to be heard by Council
Next Council Action: Ordinance will return to Council after recommendation by reviewing agencies.

Synopsis of Ordinance: To vacate Jackson Street from Lavina to Leykauf, and to vacate three adjacent east-west alleys, all in Ayres Addition, Plat Book Q, Page 215.

Location: The 1300 block of Jackson Street

Reason for Request: To allow for the development of Electric Works, Phase II.

Applicant: Broadway Redevelopment Partners LLC

Property Owners: Broadway Redevelopment Partners LLC

Related Petitions: Primary Development Plan, Electric Works, Phase II

Effect of Passage: Jackson Street will be redesigned to serve the new development at Electric Works Phase II. Vehicular access will continue through and around the development, with a drive that will connect to Union and eventually back to Lavina Street. With the new development, the adjacent alleys are no longer needed for access.

Effect of Non-Passage: The street and alleys will remain as platted. Plans for Electric Works Phase II could not be constructed as approved.

City of Fort Wayne Common Council
DIGEST SHEET

Department of Planning Services

Title of Ordinance: Platted Road Right-of-Way Vacation
Case Number: VROW-2021-0003
Bill Number: G-21-07-13
Council District: 5 – Geoff Paddock

Introduction Date: July 27, 2021
Public Hearing Date: August 10, 2021 to be heard by Council
Next Council Action: Ordinance will return to Council after recommendation by reviewing agencies.

Synopsis of Ordinance: To vacate Jackson Street from Lavina to Leykauf, and to vacate three adjacent east-west alleys, all in Ayres Addition, Plat Book Q, Page 215.

Location: The 1300 block of Jackson Street

Reason for Request: To allow for the development of Electric Works, Phase II.

Applicant: Broadway Redevelopment Partners LLC

Property Owners: Broadway Redevelopment Partners LLC

Related Petitions: Primary Development Plan, Electric Works, Phase II

Effect of Passage: Jackson Street will be redesigned to serve the new development at Electric Works Phase II. Vehicular access will continue through and around the development, with a drive that will connect to Union and eventually back to Lavina Street. With the new development, the adjacent alleys are no longer needed for access.

Effect of Non-Passage: The street and alleys will remain as platted. Plans for Electric Works Phase II could not be constructed as approved.

09/21/2021 1:46:55 PM
CITY OF FT WAYNE CLERKS OFFICE

0.00

NICOLEK

TRANSACTION # 4520472

2021063360	ORDINANCE	0.00
2021063361	ORDINANCE	0.00
2021063362	ORDINANCE	0.00
2021063363	ORDINANCE	0.00

RECORDING FEES: 0.00
TOTAL: 0.00
CASH: 0.00

THANK YOU

ANITA MATHER
RECORDER
ALLEN COUNTY, IN

BILL NO. G-21-07-13

REPORT OF COMMITTEE ON REGULATIONS

September 14, 2021






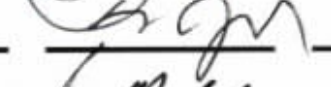


Geoff Paddock Chair

Tom Freistroffer Co-Chair


All Council Members

An Ordinance amending the Thoroughfare Plan of the City Comprehensive ("Master") Plan by vacating public right-of-way - *To vacate Jackson Street from Lavina to Leykauf, and to vacate three adjacent east-west alley, all in Ayres Addition*

COMMITTEE ON REGULATIONS HAVE HAD SAID Ordinance under consideration and beg leave to report back to the Common Council that said Ordinance

<u>COUNCIL MEMBER</u>	<u>DO PASS</u>	<u>DO NOT PASS</u>	<u>ABSTAIN</u>
ARP			
CHAMBERS			
DIDIER			
ENSLEY			
FREISTROFFER			
HINES			
JEHL			
PADDOCK			
TUCKER			

**LANA R. KEESLING
CITY CLERK**



Public Hearing Date: August 10, 2021

Read the first time in full and on motion by Councilperson Paddock.

Read the second time by title and referred to the Regulations Committee.

Read the third time in full and on motion by Councilperson Paddock, placed on passage by the following vote:

<u>TOTAL VOTES</u>	<u>AYES</u>	<u>NAYS</u>	<u>ABSTAINED</u>	<u>ABSENT</u>
ARP	<input checked="" type="checkbox"/>	<input type="checkbox"/>	<input type="checkbox"/>	<input type="checkbox"/>
CHAMBERS	<input checked="" type="checkbox"/>	<input type="checkbox"/>	<input type="checkbox"/>	<input type="checkbox"/>
DIDIER	<input checked="" type="checkbox"/>	<input type="checkbox"/>	<input type="checkbox"/>	<input type="checkbox"/>
ENSLEY	<input checked="" type="checkbox"/>	<input type="checkbox"/>	<input type="checkbox"/>	<input type="checkbox"/>
FREISTROFFER	<input checked="" type="checkbox"/>	<input type="checkbox"/>	<input type="checkbox"/>	<input type="checkbox"/>
HINES	<input checked="" type="checkbox"/>	<input type="checkbox"/>	<input type="checkbox"/>	<input type="checkbox"/>
JEHL	<input checked="" type="checkbox"/>	<input type="checkbox"/>	<input type="checkbox"/>	<input type="checkbox"/>
PADDOCK	<input checked="" type="checkbox"/>	<input type="checkbox"/>	<input type="checkbox"/>	<input type="checkbox"/>
TUCKER	<input checked="" type="checkbox"/>	<input type="checkbox"/>	<input type="checkbox"/>	<input type="checkbox"/>

DATED: September 14, 2021


LANA R. KEESLING, CITY CLERK


Passed and adopted by the Common Council of the City of Fort Wayne, Indiana, as General Ordinance No. G-21-07-13 on the 14th day of September, 2021

ATTEST:


LANA R. KEESLING
CITY CLERK


PRESIDING OFFICER

Presented by me to the Mayor of the City of Fort Wayne, Indiana, on the 15th of ^{SEPTEMBER} ~~September~~ ^{INDIANA} 2021, at the hour of 11:40 o'clock A.M. E.S.T.




LANA R. KEESLING, CITY CLERK

Approved and signed by me this 15th day of SEPTEMBER 2021, at the hour of 5:00 o'clock PM E.S.T.


THOMAS C. HENRY, MAYOR