

VALY-2021-0002

2021051416  
RECORDED: 08/02/2021 10:53:12 AM  
ANITA MATHER  
ALLEN COUNTY RECORDER  
FORT WAYNE, IN

BILL NO. G-21-06-25 as amended

GENERAL ORDINANCE NO. G-5-21

AN ORDINANCE amending the Thoroughfare  
Plan of the City Comprehensive ("Master")  
Plan by vacating public right-of-way.

WHEREAS, a petition to vacate public right-of-way within the City of Fort Wayne, Indiana, (as more specifically described below) was duly filed with the City Clerk of the City of Fort Wayne, Indiana; and

WHEREAS, Common Council of the City of Fort Wayne, Indiana, duly held a public hearing and approved said petition, as provided in I.C. 36-7-3-12.

NOW THEREFORE, BE IT ORDAINED BY THE COMMON COUNCIL OF THE CITY OF FORT WAYNE, INDIANA:

SECTION 1. That the petition filed herein to vacate a public right-of-way within the City of Fort Wayne, Indiana, more specifically described as follows, to-wit:


The 14-foot east-west alley located between Lots 230 and 231 and Lots 194 and 195 of Lewis Addition, Amended, according to the plat thereof, as recorded in Deed Book OB, page 73 in the Office of the Recorder of Allen County, Indiana.

Note: The above described portion of alley right-of-way, after vacation, shall be subject to a utility and drainage easement.

and which vacating amends the Thoroughfare Plan of the City Comprehensive ("Master") Plan and is hereby approved in all respects.

SECTION 2. That this Ordinance shall be in full force and effect from and after its passage, any and all necessary approval by the Mayor.

AUDITOR'S OFFICE  
Duly entered for taxation. Subject  
to final acceptance for transfer.

  
COUNCILMEMBER  
Geoff Paddock

AUG 01 2021

  
AUDITOR OF ALLEN COUNTY



1  
2  
3  
4  
5  
6  
7  
8  
9  
10  
11  
12  
13  
14  
15  
16  
17  
18  
19  
20  
21  
22  
23  
24  
25  
26  
27  
28  
29  
30

APPROVED AS TO FORM AND LEGALITY:



---

Carol T. Helton, City Attorney

1 VALY-2021-0002

2 BILL NO. G-21-06-25 as amended

3  
4 GENERAL ORDINANCE NO. G-\_\_\_\_\_

5 AN ORDINANCE amending the Thoroughfare  
6 Plan of the City Comprehensive ("Master")  
7 Plan by vacating public right-of-way.

8 WHEREAS, a petition to vacate public right-of-way within the City of Fort Wayne, Indiana, (as  
9 more specifically described below) was duly filed with the City Clerk of the City of Fort Wayne,  
10 Indiana; and

11 WHEREAS, Common Council of the City of Fort Wayne, Indiana, duly held a public hearing  
12 and approved said petition, as provided in I.C. 36-7-3-12.

13 NOW THEREFORE, BE IT ORDAINED BY THE COMMON COUNCIL OF THE CITY OF  
14 FORT WAYNE, INDIANA:

15 SECTION 1. That the petition filed herein to vacate a public right-of-way within the City of  
16 Fort Wayne, Indiana, more specifically described as follows, to-wit:

17 The 14-foot east-west alley located between Lots 230 and 231 and Lots 194 and 195  
18 of Lewis Addition, Amended, according to the plat thereof, as recorded in Deed Book  
19 OB, page 73 in the Office of the Recorder of Allen County, Indiana.

20 Note: The above described portion of alley right-of-way, after vacation, shall be  
21 subject to a utility and drainage easement.

22 and which vacating amends the Thoroughfare Plan of the City Comprehensive ("Master") Plan  
23 and is hereby approved in all respects.

24 SECTION 2. That this Ordinance shall be in full force and effect from and after its passage,  
25 any and all necessary approval by the Mayor.

26 \_\_\_\_\_  
27 COUNCILMEMBER  
28  
29  
30

1  
2  
3  
4  
5  
6  
7  
8  
9  
10  
11  
12  
13  
14  
15  
16  
17  
18  
19  
20  
21  
22  
23  
24  
25  
26  
27  
28  
29  
30

APPROVED AS TO FORM AND LEGALITY:

---

Carol T. Helton, City Attorney

1 VALY-2021-0002

2 BILL NO. G-21-06-25

3  
4 GENERAL ORDINANCE NO. G-\_\_\_\_\_

5 AN ORDINANCE amending the Thoroughfare  
6 Plan of the City Comprehensive ("Master")  
7 Plan by vacating public right-of-way.

8 WHEREAS, a petition to vacate public right-of-way within the City of Fort  
9 Wayne, Indiana, (as more specifically described below) was duly filed with the City  
10 Clerk of the City of Fort Wayne, Indiana; and

11 WHEREAS, Common Council of the City of Fort Wayne, Indiana, duly held a  
12 public hearing and approved said petition, as provided in I.C. 36-7-3-12.

13 NOW THEREFORE, BE IT ORDAINED BY THE COMMON COUNCIL OF THE  
14 CITY OF FORT WAYNE, INDIANA:

15 SECTION 1. That the petition filed herein to vacate a public right-of-way within  
16 the City of Fort Wayne, Indiana, more specifically described as follows, to-wit:

17 The 14-foot east-west alley located between Lots 230 and 231 and Lots 194  
18 and 195 of Lewis Addition, Amended, according to the plat thereof, as  
19 recorded in Deed Book OB, page 73 in the Office of the Recorder of Allen  
20 County, Indiana.

21 and which vacating amends the Thoroughfare Plan of the City Comprehensive  
22 ("Master") Plan and is hereby approved in all respects.

23 SECTION 2. That this Ordinance shall be in full force and effect from and after  
24 its passage, any and all necessary approval by the Mayor.

25 \_\_\_\_\_  
26 COUNCIL MEMBER

27 APPROVED AS TO FORM AND LEGALITY:

28   
29 \_\_\_\_\_  
30 Carol T. Helton, City Attorney

City of Fort Wayne Common Council  
**DIGEST SHEET**

---

**Department of Planning Services**

Title of Ordinance: Alley Vacation  
Case Number: VALY-2021-0002  
Bill Number: G-21-06-25  
Council District: 6-Sharon Tucker

---

Introduction Date: June 22, 2021  
Public Hearing Date: July 6, 2021 (heard by Council)  
Next Council Action: Ordinance will return to Council after recommendation by the reviewing agencies

---

Synopsis of Ordinance: To vacate the 14-foot wide east-west alley between Lots 230 and 231 and Lots 194 and 195 in the Lewis Addition, Amended

Location: North of 609 East Masterson

Reason for Request: To allow parcels on both sides of the alley to be combined for future redevelopment.

Applicant: Dominic Moore

Property Owner: Dominic Moore

---

Related Petitions: none

---

Effect of Passage: Alley portion will be vacated and the property owner can combine his parcels to make a larger development parcel.

Effect of Non-Passage: The alley will remain as platted. Any new development must be located with appropriate setbacks from existing parcel lines.

# CITY OF FORT WAYNE

## Vacation Petition

City Clerk / Suite 110 / Citizens Square Building / 200 East Berry Street / Fort Wayne IN 46802 / 260.427.1221

I/We do hereby petition to vacate the following:

           Easement       Public Right of Way (street or alley)

More particularly described as follows:

Alleyway on the right side of S. Monroe St. when  
Traveling North. Between 1815 S. Monroe St. (02121215500500074)  
and 1817 S. Monroe St. (02121215500600074), crossing past  
the back of 609 E. Masterson (02121215501000074) & 607 E.  
Masterson (02121215500900074).

(Please Attach a Legal Description of the property requested to be vacated, along with a survey or other acceptable drawing showing the property.)

DEED BOOK NUMBER: OB PAGE(S) NUMBER(S): 73 (This information can be obtained from the Allen County Recorder's Office on the 2<sup>nd</sup> Floor, City-County Building, One Main Street, Fort Wayne, IN)

The reasons for the proposed vacation are as follows:

The alleyway has not been used & is not being used  
by any neighbors or city sanitation trucks/workers.  
The property owner of the connecting properties would  
like to take ownership of the vacant alleyway with  
the purpose of consolidating the parcels in the future & building  
(If additional space is needed please attach separate page.) over the  
vacated alleyway

The applicant on an attached sheet must also provide the names and addresses of all adjacent property owner(s). The information on that sheet must be as follows:


Property owner(s) Name(s); Street Address; City; State; Zip Code; Phone Number with Area Code.

Applicant's name(s) if different from property owner(s):

Name: Dominic Moore

Street Address: 1815 S. Monroe St.

City: Fort Wayne State: IN Zip: 46803 Phone: 260-304-5326






VALY-2021-0002



© 2004 Bureau of Commissioners of the County of Allen  
 North American Datum 1983  
 State Plane Coordinate System, Indiana East  
 Photos and Contours: Spring 2009  
 Date: 6/15/2021

Although street accuracy standards have been employed in the compilation of this map, Allen County does not warrant or guarantee the accuracy of the information contained herein and disclaims any and all liability resulting from any error or omission in this map.





**NOTICE OF PUBLIC HEARING  
FORT WAYNE COMMON COUNCIL**

**ORDINANCE NO. G-21-06-25**

NOTICE IS HEREBY GIVEN THAT THE FORT WAYNE COMMON COUNCIL OF THE CITY OF FORT WAYNE, INDIANA, WILL CONDUCT A PUBLIC HEARING ON JULY 13, 2021 AT 5:30 P.M., IN ROOM 035 – COUNCIL CHAMBERS COURTROOM – GARDEN LEVEL CITIZENS SQUARE , 200 E. BERRY, FORT WAYNE, INDIANA 46802; A REQUEST TO VACATE AN AREA KNOWN AS:

**LOCATION: The 14-foot wide, east-west alley north of Lots 230 and 231 and south of Lots 194 and 195 of Lewis Addition, Amended, North of 609 E. Masterson and south of 1803 Monroe Street**

COMMON COUNCIL WILL CONDUCT A PUBLIC HEARING ON WHETHER THE ABOVE DESCRIBED RESOLUTION SHOULD BE CONFIRMED, MODIFIED AND CONFIRMED, OR RESCINDED ON TUESDAY, JULY 13, 2021.

ADDITIONAL INFORMATION CAN BE VIEWED AT THE DEPARTMENT OF PLANNING SERVICES OFFICE IN CITIZEN'S SQUARE: 200 E. BERRY ST, SUITE 150.

ALL INTERESTED PERSONS ARE INVITED TO ATTEND AND BE HEARD AT THE PUBLIC HEARING.

FOR YOUR SAFETY AND OF OTHERS, THE CITY COUNCIL WILL BE FOLLOWING SOCIAL DISTANCING GUIDELINES RECOMMENDED BY GOVERNOR HOLCOMB AND THE CDC. PLEASE REVIEW THE FOLLOWING:

- ❖ THERE WILL BE LIMITED CAPACITY IN THE HEARING ROOM. IF YOU KNOW YOU WOULD LIKE TO ATTEND THE MEETING, PLEASE CALL THE CITY CLERK'S OFFICE AT 260-427-1221 ON OR BEFORE THE DAY OF THE HEARING.
- ❖ BECAUSE OF SPACE LIMITATIONS, PLEASE COORDINATE ONE PERSON TO SPEAK FOR A GROUP, OR CONSIDER EMAILING OR MAILING YOUR COMMENTS TO STAFF AT [CLERK@CITYOFFORTWAYNE.ORG](mailto:CLERK@CITYOFFORTWAYNE.ORG).
- ❖ PLEASE MAINTAIN 6 FEET BETWEEN YOURSELF AND OTHERS. AVAILABLE SEATING WILL BE MARKED.
- ❖ SANITATION STATIONS ARE AVAILABLE IN THE BUILDING. YOU ARE ENCOURAGED TO WEAR A MASK.

REASONABLE ACCOMMODATIONS FOR PERSONS WITH A KNOWN DISABLING CONDITION WILL BE CONSIDERED IN ACCORDANCE WITH STATE AND FEDERAL LAW. ANY PERSON NEEDING A REASONABLE ACCOMMODATION SHOULD NOTIFY PUBLIC INFORMATION OFFICE (260) 427-1120, TTY (260) 427-1200, AT LEAST SEVENTY-TWO HOURS PRIOR TO THE MEETING.

*LANA R. KEESLING  
CITY CLERK*

# DEPARTMENT OF PLANNING SERVICES

SUITE 150, CITIZENS SQUARE  
200 EAST BERRY  
FORT WAYNE, IN 46802

260-449-7607  
260-449-7682  
WWW.ALLENCOUNTY.US

TO: All interested persons  
FROM: Michelle Wood, RLA  
Senior Land Use Planner  
RE: Public Hearing Notice  
DATE: June 18, 2021

We are sending this courtesy notice to let you know the Common Council of Fort Wayne, Indiana will hold a public hearing **Tuesday July 13, 2021 at 5:30 p.m.** The Council will hold the hearing in **Room 035 of the Citizens Square Building at 200 East Berry Street.** Room 035 is on the Garden Level (basement) of the building. The agenda for the hearing includes the following request.

PROPOSAL: VALY-2021-0002  
BILL NO: G-21-06-25  
APPLICANT: Dominic Moore  
REQUEST: To vacate the 14-foot wide, east-west alley north of Lots 230 and 231 and south of Lots 194 and 195 of Lewis Addition, Amended.  
LOCATION: North of 609 E. Masterson and south of 1803 Monroe Street  
COUNCIL DISTRICT: 6 – Sharon Tucker

We have additional information regarding this application at our office at Suite 150, Citizens Square, 200 East Berry Street. We are sending you this notice because you own property that is adjacent to the above request. This public hearing is your chance to offer input you may have regarding the request.

**For your safety and of others, the Plan Commission will be following social distancing guidelines recommended by Governor Holcomb and the CDC. Please review the following:**

- ❖ There will be limited capacity in the hearing room. If you know you would like to attend the meeting, please call the City Clerk's Office at 260-427-1221 on or before the day of the hearing.
- ❖ Because of space limitations, please coordinate one person to speak for a group, or consider emailing or mailing your comments to staff at [michellewood@allencounty.us](mailto:michellewood@allencounty.us)
- ❖ Please maintain 6 feet between yourself and others. Available seating will be marked.
- ❖ Sanitation stations are available in the building. You are encouraged to wear a mask.

Thank you for your attention to this matter. Please call this office if you have any questions.

Department of Planning Services  
200 East Berry, Suite 150  
Fort Wayne, IN 46802  
260-449-7607

**ALLEY VACATION – DISUSSION AND PASSAGE**  
**Department of Planning Services**

VALY 2021 0002	Bill #G-21-06-25	Project Start: June 22, 2021										
<table style="width: 100%; border: none;"> <tr> <td style="width: 30%; padding: 5px;"><b>APPLICANT:</b></td> <td style="padding: 5px;">Dominic Moore</td> </tr> <tr> <td style="padding: 5px;"><b>REQUEST:</b></td> <td style="padding: 5px;">To vacate the 14-foot wide, east-west alley north of Lots 230 and 231 and south of Lots 194 and 195 of Lewis Addition, Amended.</td> </tr> <tr> <td style="padding: 5px;"><b>LOCATION:</b></td> <td style="padding: 5px;">North of 609 E. Masterson and south of 1803 Monroe Street</td> </tr> <tr> <td style="padding: 5px;"><b>COUNCIL DISTRICT:</b></td> <td style="padding: 5px;">District 6 – Sharon Tucker</td> </tr> <tr> <td style="padding: 5px;"><b>PUBLIC HEARING DATE:</b></td> <td style="padding: 5px;">July 13, 2021</td> </tr> </table>			<b>APPLICANT:</b>	Dominic Moore	<b>REQUEST:</b>	To vacate the 14-foot wide, east-west alley north of Lots 230 and 231 and south of Lots 194 and 195 of Lewis Addition, Amended.	<b>LOCATION:</b>	North of 609 E. Masterson and south of 1803 Monroe Street	<b>COUNCIL DISTRICT:</b>	District 6 – Sharon Tucker	<b>PUBLIC HEARING DATE:</b>	July 13, 2021
<b>APPLICANT:</b>	Dominic Moore											
<b>REQUEST:</b>	To vacate the 14-foot wide, east-west alley north of Lots 230 and 231 and south of Lots 194 and 195 of Lewis Addition, Amended.											
<b>LOCATION:</b>	North of 609 E. Masterson and south of 1803 Monroe Street											
<b>COUNCIL DISTRICT:</b>	District 6 – Sharon Tucker											
<b>PUBLIC HEARING DATE:</b>	July 13, 2021											

**PROJECT SUMMARY**

The petitioner is Dominic Moore, owner of Lots 230 and 231, and the south portion of Lots 194 and 195 in Lewis Addition. The applicant would like to vacate the underutilized alley to combine all the property for more flexibility in redevelopment. The properties are currently vacant and zoned R3/Multiple Family Residential. Access to all adjacent properties will remain to the north-south alley and to Monroe Street and Wallace Street. Staff has sent requests for comment from all affected utility agencies and their responses. All agencies have either approved or submitted their requests for easements. The ordinance has been amended to include a blanket drainage and utility easement.

City Plan:	Indiana Code (36-7-3-16 (b)) states that any public utility occupying a public way or easement shall not be deprived of the use of the public way for the location and operation of existing facilities. The petitioner shall provide all necessary easements (as approved) at the time the vacation petition is recorded.
Traffic Engineering:	Approved
Stormwater Engineering:	Will need easement
Water Engineering:	Will need easement
WPC Engineering – Sanitary:	Will need easement
Fire Department:	No comment
Land Acquisition Agent:	Approved
Frontier:	Will need easement
Comcast Cable:	No comment
AEP:	Will need easement
NIPSCO:	No comment

**Grounds for Remonstrance for Vacation Requests (I.C. 36-7-3-13):**

- (1) The vacation would hinder the growth or orderly development of the unit or neighborhood in which it is located or to which it is contiguous.
- (2) The vacation would make access to the lands of the aggrieved person by means of public way difficult or inconvenient.
- (3) The vacation would hinder the public's access to a church, school, or other public building or place.
- (4) The vacation would hinder the use of a public way by the neighborhood in which it is located or to which it is contiguous.

**VALY-2021-0001**

Bill No. G-21-06-25

Alley Vacation – Notifications

**The Clerk's Office placed legal notification in the Fort Wayne Newspaper.  
DPS Staff notified the following by Certified Mail:**

**PIN/Property Address:**

**Property Owner of Record:**

021212155010000074

Dominic Moore

021212155009000074

5631 Countess Drive

021212155008000074

Fort Wayne, IN 46815

021212155007000074

021212155006000074

021212155055000074

609 E. Masterson Street

021212155004000074

Maxwell Engineering c/o Matthew Maxwell

021212155003000074

616 East Wallace Street

021212155002000074

Fort Wayne, In 46803

021212155001000074

1801 S. Monroe Street

**DPS Staff notified the following by Email as a courtesy:**

Community Liaison, Palermo Galindo

# CITY OF FORT WAYNE

## Vacation Petition

City Clerk / Suite 110 / Citizens Square Building / 200 East Berry Street / Fort Wayne IN 46802 / 260.427.1221

I/We do hereby petition to vacate the following:

Easement       Public Right of Way (street or alley)

More particularly described as follows:

Alleyway on the right side of S. Monroe St. when  
Facing North. Between 1815 S. Monroe St. (0212121550000074)  
and 1817 S. Monroe St. (0212121550000074), crossing past  
the back of 609 E. Masterson (02121215501000074) & 607 E.  
Masterson (021212155009000074).

(Please Attach a Legal Description of the property requested to be vacated, along with a survey or other acceptable drawing showing the property.)

DEED BOOK NUMBER: OB PAGE(S) NUMBER(S): 73 (This information can be obtained from the Allen County Recorder's Office on the 2<sup>nd</sup> Floor, City-County Building, One Main Street, Fort Wayne, IN)

The reasons for the proposed vacation are as follows:

The alleyway has not been used & is not being used  
by any neighbors or city sanitation trucks/workers.  
The property owner of the connecting properties would  
like to take ownership of the vacant alleyway with  
the purpose of consolidating the parcels in the future & building  
over the vacated alleyway

The applicant on an attached sheet must also provide the names and addresses of all adjacent property owner(s). The information on that sheet must be as follows:


Property owner(s) Name(s); Street Address; City; State; Zip Code; Phone Number with Area Code.

Applicant's name(s) if different from property owner(s):

Name: Dominic Moore

Street Address: 1815 S. Monroe St.

City: Fort Wayne State: IN Zip: 46703 Phone: 260-204-5326





VALY-2021-0002



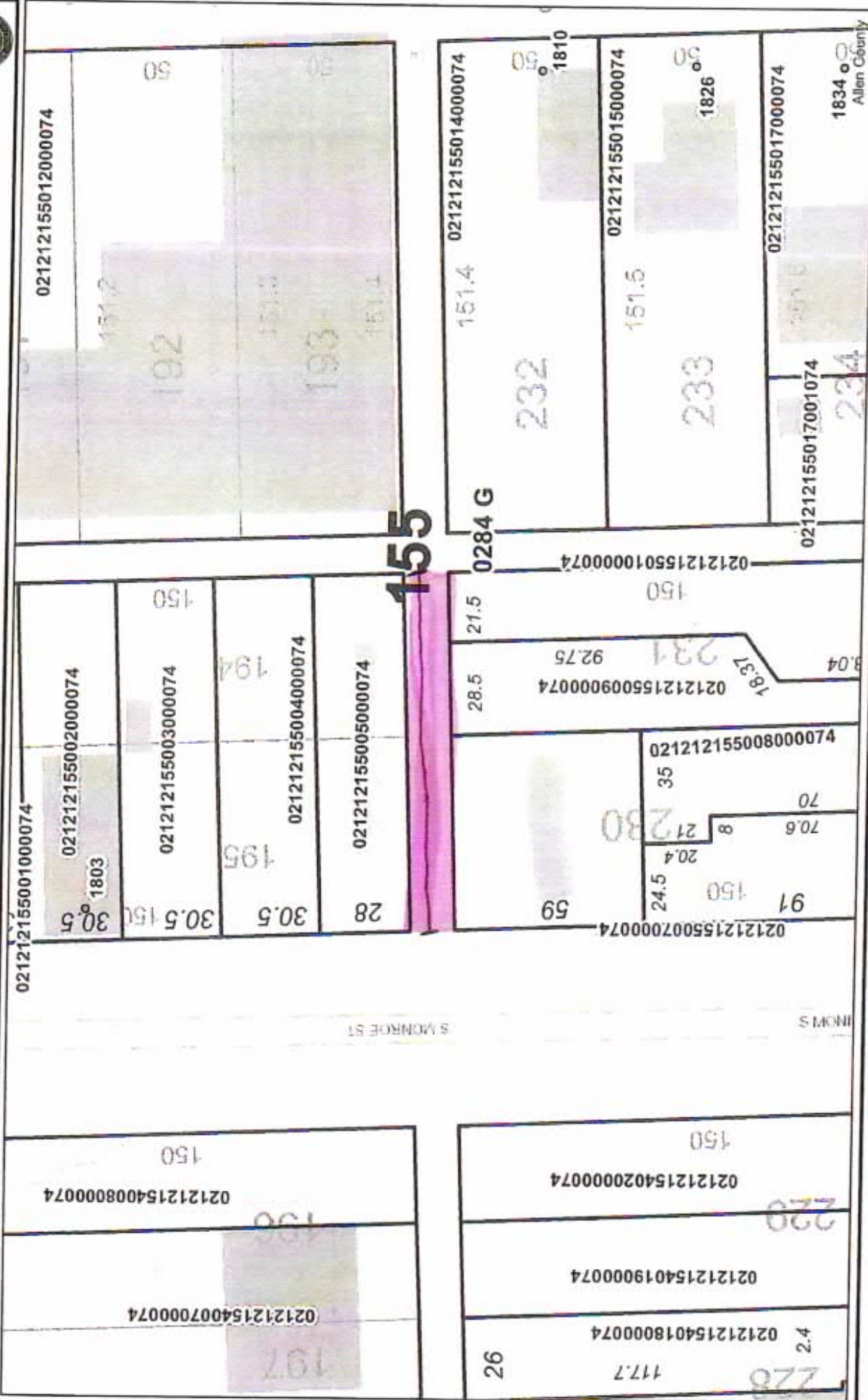
Although strict accuracy standards have been employed in the completion of this map, Allen County does not warrant or guarantee the accuracy of the information contained herein and disclaims any and all liability resulting from any error or omission in this map.

© 2004 Board of Commissioners of the County of Allen  
 North American Datum 1983  
 State Plane Coordinate System, Indiana East  
 Photos and Contours: Spring 2009  
 Date: 6/15/2021



200 Feet 1 inch = 59 feet

no title



Although strict accuracy standards have been employed in the compilation of this map, Allen County does not warrant or guarantee the accuracy of the information contained herein and disclaims any and all liability resulting from any error or omission in this map.

© 2004, Board of Commissioners of the County of Allen  
 North American Datum 1983  
 Base Plane Coordinate System, Indiana East

Date: 5/14/2021 1" = 42'

# The Journal Gazette

Account # 1063561 - 1411019

Allen County, Indiana

FW City Clerk's Office

## PUBLISHER'S CLAIM

### LINE COUNT

Display Master (Must not exceed two actual lines, neither of which shall total more than four solid lines of the type in which the body of the advertisement is set) -- number of equivalent lines \_\_\_\_\_

Head -- number of lines \_\_\_\_\_

Body -- number of lines \_\_\_\_\_

Tail -- number of lines \_\_\_\_\_

Total number of lines in notice **84**

### COMPUTATION OF CHARGES

84 lines, 1 column(s) wide equals \_\_\_\_\_

84 equivalent lines at \$ . 0.499 cents per line \$ 41.92

Additional charges for notices containing rule or tabular work  
(50 per cent of above amount) \_\_\_\_\_

Charge for extra proofs of publication  
(\$2.00 for each proof in excess of two) \_\_\_\_\_

TOTAL AMOUNT OF CLAIM \$ 41.92

### DATA FOR COMPUTING COST

Width of single column in picas . . . . . 9.8    Size of type . . . . . 7point.  
Number of insertions . . . . . 1.

Pursuant to the provisions and penalties of IC 5-11-10-1, I hereby certify that the foregoing account is just and correct, that the amount claimed is legally due, after allowing all just credits, and that no part of the same has been paid.

I also certify that the printed matter attached hereto is a true copy, of the same column width and type size, which was duly published in said paper 1 times.

The dates of publication being as follows:

6/25/2021

Additionally, Newspaper has a Web site and this public notice was posted on the same day as it was published in The Journal Gazette.

*Pamela K. Thornton*

\_\_\_\_\_  
Pamela K. Thornton  
Legal Clerk

Date: June 25, 2021

ATTACH COPY OF ADVERTISEMENT HERE

**NOTICE OF PUBLIC HEARING  
FORT WAYNE COMMON COUNCIL**

**ORDINANCE NO. G-21-06-25**

NOTICE IS HEREBY GIVEN THAT THE FORT WAYNE COMMON COUNCIL OF THE CITY OF FORT WAYNE, INDIANA, WILL CONDUCT A PUBLIC HEARING ON JULY 13, 2021 AT 5:30 P.M. IN ROOM 035 - COUNCIL CHAMBERS COURTROOM - GARDEN LEVEL CITIZENS SQUARE, 200 E. BERRY FORT WAYNE, INDIANA 46802; A REQUEST TO VACATE AN AREA KNOWN AS:

LOCATION: The 14-foot wide, east-west alley north of Lots 230 and 231 and south of Lots 194 and 195 of Lewis Addition, Amended, North of 609 E. Masterson and south of 1803 Monroe Street

COMMON COUNCIL WILL CONDUCT A PUBLIC HEARING ON WHETHER THE ABOVE DESCRIBED RESOLUTION SHOULD BE CONFIRMED, MODIFIED AND CONFIRMED, OR RESCINDED ON TUESDAY, JULY 13, 2021.

ADDITIONAL INFORMATION CAN BE VIEWED AT THE DEPARTMENT OF PLANNING SERVICES OFFICE IN CITIZEN'S SQUARE, 200 E. BERRY ST, SUITE 150.

ALL INTERESTED PERSONS ARE INVITED TO ATTEND AND BE HEARD AT THE PUBLIC HEARING.

FOR YOUR SAFETY AND OF OTHERS, THE CITY COUNCIL WILL BE FOLLOWING SOCIAL DISTANCING GUIDELINES RECOMMENDED BY GOVERNOR HOLCOMB AND THE CDC. PLEASE REVIEW THE FOLLOWING:

THERE WILL BE LIMITED CAPACITY IN THE HEARING ROOM. IF YOU KNOW YOU WOULD LIKE TO ATTEND THE MEETING, PLEASE CALL THE CITY CLERK'S OFFICE AT 260-427-1221 ON OR BEFORE THE DAY OF THE HEARING.

BECAUSE OF SPACE LIMITATIONS, PLEASE COORDINATE ONE PERSON TO SPEAK FOR A GROUP, OR CONSIDER EMAILING OR MAILING YOUR COMMENTS TO STAFF AT CLERK@CITYOFFORTWAYNE.ORG.

PLEASE MAINTAIN 6 FEET BETWEEN YOURSELF AND OTHERS. AVAILABLE SEATING WILL BE MARKED.

SANITATION STATIONS ARE AVAILABLE IN THE BUILDING, YOU ARE ENCOURAGED TO WEAR A MASK.

REASONABLE ACCOMMODATIONS FOR PERSONS WITH A KNOWN DISABLING CONDITION WILL BE CONSIDERED IN ACCORDANCE WITH STATE AND FEDERAL LAW. ANY PERSON NEEDING A REASONABLE ACCOMMODATION SHOULD NOTIFY PUBLIC INFORMATION OFFICE (260) 427-1120. TTY (260) 427-1200, AT LEAST SEVENTY-TWO HOURS PRIOR TO THE MEETING.

LANA R. KEESLING  
CITY CLERK

6-25 1411019 hspaxlp

# The Journal Gazette

Account # 1063561 - 1411019

Allen County, Indiana

FW City Clerk's Office

ATTACH COPY OF ADVERTISEMENT HERE

## PUBLISHER'S CLAIM

### LINE COUNT

Display Master (Must not exceed two actual lines, neither of which shall total more than four solid lines of the type in which the body of the advertisement is set) -- number of equivalent lines	_____
Head -- number of lines	_____
Body -- number of lines	_____
Tail -- number of lines	_____
Total number of lines in notice	84

### COMPUTATION OF CHARGES

<u>84</u> lines, <u>1</u> column(s) wide equals	
<u>84</u> equivalent lines at <u>\$ .0499</u> cents per line	\$ 41.92

Additional charges for notices containing rule or tabular work  
(50 per cent of above amount)

Charge for extra proofs of publication  
(\$2.00 for each proof in excess of two)

TOTAL AMOUNT OF CLAIM	<u>\$ 41.92</u>
-----------------------	-----------------

### DATA FOR COMPUTING COST

Width of single column in picas ..... 9.8    Size of type ..... 7point.  
Number of insertions ..... 1.

Pursuant to the provisions and penalties of IC 5-11-10-1, I hereby certify that the foregoing account is just and correct, that the amount claimed is legally due, after allowing all just credits, and that no part of the same has been paid:

I also certify that the printed matter attached hereto is a true copy, of the same column width and type size, which was duly published in said paper 1 times.

The dates of publication being as follows:

6/25/2021

Additionally, Newspaper has a Web site and this public notice was posted on the same day as it was published in The Journal Gazette.

*Pamela K. Thornton*

\_\_\_\_\_  
Pamela K. Thornton  
Legal Clerk

Date: June 25, 2021

**NOTICE OF PUBLIC HEARING  
FORT WAYNE COMMON COUNCIL**

**ORDINANCE NO. G-21-06-25**

NOTICE IS HEREBY GIVEN THAT THE FORT WAYNE COMMON COUNCIL OF THE CITY OF FORT WAYNE, INDIANA, WILL CONDUCT A PUBLIC HEARING ON JULY 13, 2021 AT 5:30 P.M. IN ROOM 035 - COUNCIL CHAMBERS COURTROOM - GARDEN LEVEL CITIZENS SQUARE - 200 E. BERRY FORT WAYNE, INDIANA 46802. A REQUEST TO VACATE AN AREA KNOWN AS:

LOCATION: The 14-foot wide, east-west alley north of Lots 230 and 231 and south of Lots 194 and 195 of Lewis Addition, Amended, North of 609 E. Masterson and south of 1803 Monroe Street

COMMON COUNCIL WILL CONDUCT A PUBLIC HEARING ON WHETHER THE ABOVE DESCRIBED RESOLUTION SHOULD BE CONFIRMED, MODIFIED AND CONFIRMED, OR RESCINDED ON TUESDAY, JULY 13, 2021.

ADDITIONAL INFORMATION CAN BE VIEWED AT THE DEPARTMENT OF PLANNING SERVICES OFFICE IN CITIZEN'S SQUARE: 200 E. BERRY ST. SUITE 150.

ALL INTERESTED PERSONS ARE INVITED TO ATTEND AND BE HEARD AT THE PUBLIC HEARING.

FOR YOUR SAFETY AND OF OTHERS, THE CITY COUNCIL WILL BE FOLLOWING SOCIAL DISTANCING GUIDELINES RECOMMENDED BY GOVERNOR HOLCOMB AND THE CDC. PLEASE REVIEW THE FOLLOWING:

THERE WILL BE LIMITED CAPACITY IN THE HEARING ROOM. IF YOU KNOW YOU WOULD LIKE TO ATTEND THE MEETING, PLEASE CALL THE CITY CLERK'S OFFICE AT 260-427-1221 ON OR BEFORE THE DAY OF THE HEARING.

BECAUSE OF SPACE LIMITATIONS, PLEASE COORDINATE ONE PERSON TO SPEAK FOR A GROUP, OR CONSIDER EMAILING OR MAILING YOUR COMMENTS TO STAFF AT CLERK@CITYOFFORTWAYNE.ORG.

PLEASE MAINTAIN 6 FEET BETWEEN YOURSELF AND OTHERS. AVAILABLE SEATING WILL BE MARKED.

SANITATION STATIONS ARE AVAILABLE IN THE BUILDING. YOU ARE ENCOURAGED TO WEAR A MASK.

REASONABLE ACCOMMODATIONS FOR PERSONS WITH A KNOWN DISABLING CONDITION WILL BE CONSIDERED IN ACCORDANCE WITH STATE AND FEDERAL LAW. ANY PERSON NEEDING A REASONABLE ACCOMMODATION SHOULD NOTIFY PUBLIC INFORMATION OFFICE (260) 427-1120 TTY (260) 427-1200, AT LEAST SEVENTY-TWO HOURS PRIOR TO THE MEETING.

LANA R. KEESLING  
CITY CLERK

6--25 1411019 hspaxlp

08/02/2021 10:53:12 AM  
CITY OF FT WAYNE CLERKS OFFICE

0.00  
NICOLEK  
TRANSACTION # 4510704

2021051416	ORDINANCE	0.00
2021051417	ORDINANCE	0.00
2021051418	ORDINANCE	0.00

RECORDING FEES: 0.00  
TOTAL: 0.00  
CASH: 0.00

THANK YOU  
ANITA MATHER  
RECORDER  
ALLEN COUNTY, IN

**BILL NO. G-21-06-25**

**REPORT OF COMMITTEE ON REGULATIONS**

**July 27, 2021**









**Geoff Paddock Chair**

**Tom Freistroffer Co-Chair**


**All Council Members**

An Ordinance amending the Thoroughfare Plan of the City Comprehensive ("Master") Plan by vacating public right-of-way - *To vacate the fourteen-foot wide east-west alley located between Lots 230 and 231 and 194 and 195 in the Lewis Addition, Amended*

COMMITTEE ON REGULATIONS HAVE HAD SAID Ordinance under consideration and beg leave to report back to the Common Council that said Ordinance

<u>COUNCIL MEMBER</u>	<u>DO PASS</u>	<u>DO NOT PASS</u>	<u>ABSTAIN</u>
ARP			
CHAMBERS			
DIDIER			
ENSLEY			
FREISTROFFER			
HINES			
JEHL			
PADDOCK			
TUCKER			

**LANA R. KEESLING  
CITY CLERK**



Public Hearing Date: July 13, 2021


Read the first time in full and on motion by Councilperson Freistroffer.

Read the second time by title and referred to the Regulations Committee.

Read the third time in full and on motion by Councilperson Paddock, placed on passage by the following vote:


<u>TOTAL VOTES</u>	<u>AYES</u>	<u>NAYS</u>	<u>ABSTAINED</u>	<u>ABSENT</u>
ARP	<input checked="" type="checkbox"/>	<input type="checkbox"/>	<input type="checkbox"/>	<input type="checkbox"/>
CHAMBERS	<input checked="" type="checkbox"/>	<input type="checkbox"/>	<input type="checkbox"/>	<input type="checkbox"/>
DIDIER	<input checked="" type="checkbox"/>	<input type="checkbox"/>	<input type="checkbox"/>	<input type="checkbox"/>
ENSLEY	<input checked="" type="checkbox"/>	<input type="checkbox"/>	<input type="checkbox"/>	<input type="checkbox"/>
FREISTROFFER	<input checked="" type="checkbox"/>	<input type="checkbox"/>	<input type="checkbox"/>	<input type="checkbox"/>
HINES	<input checked="" type="checkbox"/>	<input type="checkbox"/>	<input type="checkbox"/>	<input type="checkbox"/>
JEHL	<input checked="" type="checkbox"/>	<input type="checkbox"/>	<input type="checkbox"/>	<input type="checkbox"/>
PADDOCK	<input checked="" type="checkbox"/>	<input type="checkbox"/>	<input type="checkbox"/>	<input type="checkbox"/>
TUCKER	<input checked="" type="checkbox"/>	<input type="checkbox"/>	<input type="checkbox"/>	<input type="checkbox"/>

DATED: July 27, 2021

  
LANA R. KEESLING, CITY CLERK

Passed and adopted by the Common Council of the City of Fort Wayne, Indiana, as General Ordinance No. G-21-06-25<sup>AA</sup> on the 27th day of July, 2021

ATTEST:

  
LANA R. KEESLING  
CITY CLERK

  
PRESIDING OFFICER

Presented by me to the Mayor of the City of Fort Wayne, Indiana, on the 28th of July 2021, at the hour of 10:15 o'clock A.M. E.S.T.

  
LANA R. KEESLING, CITY CLERK

Approved and signed by me this 29<sup>TH</sup> day of JULY 2021, at the hour of 10:00 o'clock AM E.S.T.

  
THOMAS C. HENRY, MAYOR

FORT WAYNE, INDIANA  
**RECEIVED**  
JUL 29 2021  
LANA R. KEESLING  
CITY CLERK