



8 6 7 9 9 6 7

Tx:4409975

2020011973

RECORDED: 03/02/2020 11:06:37 AM

ANITA MATHER

ALLEN COUNTY RECORDER

FORT WAYNE, IN

1 VALY-2020-0003

2 BILL NO. G-20-02-01

3
4 GENERAL ORDINANCE NO. G-5-20

5 AN ORDINANCE amending the Thoroughfare
6 Plan of the City Comprehensive ("Master")
7 Plan by vacating public right-of-way.

8 WHEREAS, a petition to vacate public right-of-way within the City of Fort Wayne, Indiana, (as
9 more specifically described below) was duly filed with the City Clerk of the City of Fort Wayne,
10 Indiana; and

11 WHEREAS, Common Council of the City of Fort Wayne, Indiana, duly held a public hearing
12 and approved said petition, as provided in I.C. 36-7-3-12.

13 NOW THEREFORE, BE IT ORDAINED BY THE COMMON COUNCIL OF THE CITY OF
14 FORT WAYNE, INDIANA:

15 SECTION 1. That the petition filed herein to vacate a public right-of-way within the City of
16 Fort Wayne, Indiana, more specifically described as follows, to-wit:

17 Part of a 14 foot alley for the purpose of begin vacated between Lots 520, 521, 522,
18 534, 535, and 536 in Hanna's Addition, according to the plat thereof, as recorded in
19 Deed Book A, page 17 in the Office of the Recorder of Allen County, Indiana, more
20 particularly described as follows:

21 Beginning at the Northwest corner of Lot 522 in Hanna's Addition; thence North 11
22 degrees 56 minutes 43 seconds West (assumed bearing and basis of bearing for all
23 bearings in this description), a distance of 14.00 feet to the Southwest corner of Lot
24 534; thence North 78 degrees 08 minutes 17 seconds East, on the Southeast line of
25 Lots 534, 535, and 536, a distance of 129.58 feet; thence South 11 degrees 56
26 minutes 43 seconds East a distance of 14.00 feet to the Northwest line of Lot 520;
27 thence South 78 degrees 08 minutes 17 seconds West, on the Northwest lines of lots
28 520, 521, and 522, a distance of 129.58 feet to the Point of Beginning, containing
29 0.042 acres of land, more or less.

30 and which vacating amends the Thoroughfare Plan of the City Comprehensive ("Master") Plan
and is hereby approved in all respects.

SECTION 2. That this Ordinance shall be in full force and effect from and after its passage,
any and all necessary approval by the Mayor.

Duly certified for taxation
Subject to final
acceptance for benefits

MAR -2 2020


2020 19/NC

1
2
3
4
5
6
7
8
9
10
11
12
13
14
15
16
17
18
19
20
21
22
23
24
25
26
27
28
29
30



COUNCIL MEMBER

APPROVED AS TO FORM AND LEGALITY:



Carol T. Helton, City Attorney

CITY OF FORT WAYNE

Vacation Petition

City Clerk / Suite 110 / Citizens Square Building / 200 East Berry Street / Fort Wayne IN 46802 /260.427.1221

I/We do hereby petition to vacate the following:

 Easement X Public Right of Way (street or alley)

More particularly described as follows:

Part of an 14 foot alley for the purpose of being vacated between Lots 520, 521, 522, 534, 535, and 536 in Hannas Addition, according to the plat thereof recorded in Deed Book A, Page 17 In the Office of the Recorder of Allen County, Indiana, more particularly described as follows:

BEGINNING at the Northwest corner of Lot 522 in Hannas Addition; thence North 11 degrees 56 minutes 43 seconds West (assumed bearing and basis of all bearings in this description) a distance of 14.00 feet to the Southwest corner of Lot 534; thence North 78 degrees 08 minutes 17 seconds East, on the Southeast line of Lots 534, 535, and 536, a distance of 129.58 feet; thence South 11 degrees 56 minutes 43 seconds East a distance of 14.00 feet to the Northwest line of Lot 520; thence South 78 degrees 08 minutes 17 seconds West, on the Northwest lines of Lots 520, 521, and 522, a distance of 129.58 feet to the Point of Beginning, containing 0.042 acres of land, more or less.

DEED BOOK NUMBER: A PAGE(S) NUMBER(S): 17 (This information can be obtained from the Allen County Recorder's Office on the 2nd Floor, City-County Building, One Main Street, Fort Wayne, IN)

The reasons for the proposed vacation are as follows:

Proposed downtown development including parking garage and commercial space.

(If additional space is needed please attach separate page.)

The applicant on an attached sheet must also provide the names and addresses of all adjacent property owner(s). The information on that sheet must be as follows:


Property owner(s) Name(s); Street Address; City; State; Zip Code; Phone Number with Area Code.

Applicant's name(s) if different from property owner(s):

Name: Ashberry Eight, LLC


Street Address: 888 South Harrison Street; Suite 900

City: Fort Wayne State: IN Zip: 46802 Phone: 260-341-0365



VALV-2020-0003

I/We, your petitioners, file this petition pursuant to the authority granted in Indiana Code, and provisions of local ordinance. I/We agree to abide by all provisions of the For Wayne Zoning Ordinance and/or Subdivision Control Ordinance, as well as all procedures and policies of the Fort Wayne City Plan Commission as those provisions, and policies relate to the handling and disposition of this petition. I/We also certify that this information is true and accurate to the best of my/our knowledge.

 Tony Brita, Manager 1/20/20
Signature Printed Name Date

888 South Harrison Street, Suite 900 Fort Wayne, IN 46802
Address City/State/Zip

Signature Printed Name Date

Address City/State/Zip

If additional space is needed for signatures please attach a separate page.

Agent's Name (Print Legibly): Henry Najdeski

Street Address: 215 East Berry hpn@barrettllaw.com
City: Fort Wayne state: IN zip: 46802 Phone: 260-423-8835

NOTICE:

- Legal Description is to be the area to be vacated and must be complete and accurate. If necessary a licensed surveyor's legal description may be required.
- Applicant is hereby informed that in the case of a utility being located in a public way or easement, the applicant may be required to bear the cost of relocation, or of providing a replacement easement or easement's as needed.

For Office Use Only:

Receipt #: _____ Date Filed: 1/30/20

Map #: Wayne 02 Reference #: VALY-2020-00033
M-06

January 29, 2020

City of Fort Wayne
Alley Vacation Petition
Adjacent Property Owner Attachment Sheet

The following are adjacent property owner's:

Owner: R & D Stoner

Contact Information: Dick Stoner
 c/o Stoner's Funstore
 712 South Harrison Street
 Fort Wayne, IN 46802
 260/426-1100

The only other property within the same block is the Metro Building, and it is owner by Ashberry Eight, LLC, the same ownership as the project.

**City of Fort Wayne Common Council
DIGEST SHEET**

Department of Planning Services

Title of Ordinance: Vacation of Public Right-of-Way
Case Number: VALY-2020-0003
Bill Number: G-20-02-01
Council District: 5-Geoff Paddock

Introduction Date: February 11, 2020
Public Hearing Date: February 25, 2020 (to be held by Council)
Next Council Action: Ordinance will return to Council after approvals from reviewing agencies.

Synopsis of Ordinance: To vacate a 14 foot wide alley in Hanna's Addition to the City of Fort Wayne.
Location: Between Lots 520, 521, and 522 and Lots 534, 535, and 536 of Hanna's Addition, north of 222 West Berry Street.
Reason for Request: To allow for new parking garage and commercial space.
Applicants: Ashberry Eight, LLC
Property Owners: Ashberry Eight, LLC

Related Petitions: Previously approved Primary Development Plan, Ashberry Eight

Effect of Passage: The alley vacation will allow the property to redevelop with a mixed use commercial building with integrated parking garage.
Effect of Non-Passage: The right-of-way will remain as platted. Leaving the alley intact affects the development possibilities of this parcel. The Plan Commission conditionally approved a Primary Development Plan dependent on clearing up any encumbrances on the property.

DEPARTMENT OF PLANNING SERVICES

SUITE 150, CITIZENS SQUARE
200 EAST BERRY
FORT WAYNE, IN 46802

260-449-7607
260-449-7682
WWW.ALLENCOUNTY.US

TO: All interested persons
FROM: Michelle Wood, RLA
Senior Land Use Planner
RE: Public Hearing Notice
DATE: February 5, 2020

We are sending this courtesy notice to let you know the Common Council of Fort Wayne, Indiana will hold a public hearing **Tuesday February 25, 2020 at 5:30 p.m.** The Council will hold the hearing in **Room 030 of the Citizens Square Building at 200 East Berry Street.** Room 030 is on the Garden Level (basement) of the building. The agenda for the hearing includes the following request.

PROPOSAL: VALY-2020-0003
BILL NO: G-20-02-01
APPLICANT: Ashberry Eight, LLC
REQUEST: To vacate a 14-foot wide alley in Hanna's Addition to allow for construction of a commercial building with parking garage.
LOCATION: Between Lots 520, 521, and 522 and Lots 534, 535, and 536 in Hanna's Addition and north of 222 West Berry (Section 2 of Wayne Township).

We have additional information regarding this application at our office at Suite 150, Citizens Square, 200 East Berry Street.

We are sending you this notice because you own property that is adjacent to the above request. This public hearing is your chance to offer input you may have regarding the request.

If you are unable to attend the hearing but want to be heard, or are planning to attend and want to submit information for the Council to review at the hearing, please have 11 copies of your written comments to our office before 12:00 p.m. February 25, 2020. You may also email comments to michelle.wood@allencounty.us.

Correspondence may also be hand delivered to staff or the Council at the hearing. Please include your name and mailing address on all correspondence. Thank you for your attention to this matter. Please call this office if you have any questions.

**NOTICE OF PUBLIC HEARING
FORT WAYNE COMMON COUNCIL**

ORDINANCE NO. G-20-02-01

NOTICE IS HEREBY GIVEN THAT THE FORT WAYNE COMMON COUNCIL OF THE CITY OF FORT WAYNE, INDIANA, WILL CONDUCT A PUBLIC HEARING ON FEBRUARY 25, 2020 AT 5:30 P.M., IN ROOM 030 – COUNCIL DISCUSSION ROOM – GARDEN LEVEL CITIZENS SQUARE , 200 E. BERRY, FORT WAYNE, INDIANA 46802; A REQUEST TO VACATE AN AREA KNOWN AS:

LOCATION: To vacate a 14-foot wide alley in Hanna's Addition to allow for construction of a commercial building with parking garage. Between Lots 520, 521, and 522 and Lots 534, 535, and 536 in Hanna's Addition and north of 222 West Berry (Section 2 of Wayne Township).

COMMON COUNCIL WILL CONDUCT A PUBLIC HEARING ON WHETHER THE ABOVE DESCRIBED RESOLUTION SHOULD BE CONFIRMED, MODIFIED AND CONFIRMED, OR RESCINDED ON TUESDAY, FEBRUARY 25, 2020.

ADDITIONAL INFORMATION CAN BE VIEWED AT THE DEPARTMENT OF PLANNING SERVICES OFFICE IN CITIZEN'S SQUARE: 200 E. BERRY ST, SUITE 150.

ALL INTERESTED PERSONS ARE INVITED TO ATTEND AND BE HEARD AT THE PUBLIC HEARING.

REASONABLE ACCOMMODATIONS FOR PERSONS WITH A KNOWN DISABLING CONDITION WILL BE CONSIDERED IN ACCORDANCE WITH STATE AND FEDERAL LAW. ANY PERSON NEEDING A REASONABLE ACCOMMODATION SHOULD NOTIFY PUBLIC INFORMATION OFFICE (260) 427-1120, TTY (260) 427-1200, AT LEAST SEVENTY-TWO HOURS PRIOR TO THE MEETING.

*LANA R. KEESLING
CITY CLERK*

ALLEY VACATION – DISCUSSION AND PASSAGE
Department of Planning Services

VALY 2020 0003	Bill #G-20-02-01	Project Start: February 11, 2020
APPLICANT:	Ashberry Eight, LLC	
REQUEST:	To vacate a 14-foot wide alley in Hanna's Addition to allow for construction of a commercial building with parking garage.	
LOCATION:	Between Lots 520, 521, and 522 and Lots 534, 535, and 536 in Hanna's Addition and north of 222 West Berry (Section 2 of Wayne Township).	
COUNCIL DISTRICT:	District 5 – Geoff Paddock	
PUBLIC HEARING DATE:	February 25, 2020	

PROJECT SUMMARY

The petitioner is Ashberry Eight, LLC, developer of a proposed mixed-use commercial building with a parking garage at the northeast corner of West Berry and Maiden Lane. The new building is planned to be built over most of the alley to be vacated. The alley on the eastern portion of the block will remain, as it provides access between the existing Metro building and Stoner's building. Staff has sent requests for comment from all affected utility agencies and their responses are below.

City Plan:	Indiana Code (36-7-3-16 (b)) states that any public utility occupying a public way or easement shall not be deprived of the use of the public way for the location and operation of existing facilities. The petitioner shall provide all necessary easements (as approved) at the time the vacation petition is recorded.
Traffic Engineering:	Approved
Stormwater Engineering:	Easements will be sought with Site Plan Routing
Water Engineering:	Easements will be sought with Site Plan Routing
WPC Engineering – Sanitary:	Easements will be sought with Site Plan Routing
City Parks Department:	Approved
Fire Department:	N/C
Land Acquisition Agent:	Approved
Frontier:	Approved
Comcast Cable:	Approved
AEP:	Approved
NIPSCO:	Approved

Grounds for Remonstrance for Vacation Requests (I.C. 36-7-3-13):

- (1) The vacation would hinder the growth or orderly development of the unit or neighborhood in which it is located or to which it is contiguous.
- (2) The vacation would make access to the lands of the aggrieved person by means of public way difficult or inconvenient.
- (3) The vacation would hinder the public's access to a church, school, or other public building or place.
- (4) The vacation would hinder the use of a public way by the neighborhood in which it is located or to which it is contiguous.

VALY-2020-0003

Bill No. G-20-02-01

Right-of-Way Vacation – Notifications

**The Clerk's Office placed legal notification in the Fort Wayne Newspapers.
DPS Staff notified the following by Certified Mail:**

PIN/Property Address:

Property Owner of Record:

021202414007000074
711 Maiden Lane

Ashberry Eight, LLC
Sturges Property Group
202 West Berry, Suite 500
Fort Wayne, IN 46802

021202414008000074
222 West Berry

Raze 222, LLC
202 West Berry, Suite 500
Fort Wayne, IN 46802

021202414009000074
202 West Berry

Ashberry Eight, LLC
Sturges Property Group
202 West Berry, Suite 500
Fort Wayne, IN 46802

021202414001000074
225 West Main

Ashberry Eight, LLC
Sturges Property Group, Suite 500
202 West Berry
Fort Wayne, IN 46802

021202414002000074
221 West Main

Ashberry Eight, LLC
Sturges Property Group, Suite 500
202 West Berry
Fort Wayne, IN 46802

021202414003000074
213 West Main

Raze 222, LLC
10212 Chestnut Plaza Drive
Fort Wayne, IN 46804

021202414006000074
714 South Harrison

Richard and Deanna Stoner
714 South Harrison
Fort Wayne, IN 46802

021202414005000074
201 West Main

ASWE Investments, Inc
201 West Main
Fort Wayne, IN 46802

Representative:

Henry Najdeski
Barrett McNagny
215 East Berry
Fort Wayne, IN 46802

Tony Brita, Manager
888 South Harrison Street, Suite 900
Fort Wayne, IN 46802

DPS Staff notified the following by Email as a courtesy:

Community Liaison, Palermo Galindo
West Central Neighborhood

CITY OF FORT WAYNE

Vacation Petition

City Clerk / Suite 110 / Citizens Square Building / 200 East Berry Street / Fort Wayne IN 46802 /260.427.1221

I/We do hereby petition to vacate the following:

 Easement Public Right of Way (street or alley)

More particularly described as follows:

Part of an 14 foot alley for the purpose of being vacated between Lots 520, 521, 522, 534, 535, and 536 in Hannas Addition, according to the plat thereof recorded in Deed Book A, Page 17 in the Office of the Recorder of Allen County, Indiana, more particularly described as follows:

BEGINNING at the Northwest corner of Lot 522 in Hannas Addition; thence North 11 degrees 56 minutes 43 seconds West (assumed bearing and basis of all bearings in this description) a distance of 14.00 feet to the Southwest corner of Lot 534; thence North 78 degrees 08 minutes 17 seconds East, on the Southeast line of Lots 534, 535, and 536, a distance of 129.58 feet; thence South 11 degrees 56 minutes 43 seconds East a distance of 14.00 feet to the Northwest line of Lot 520; thence South 78 degrees 08 minutes 17 seconds West, on the Northwest lines of Lots 520, 521, and 522, a distance of 129.58 feet to the Point of Beginning, containing 0.042 acres of land, more or less.

DEED BOOK NUMBER: A PAGE(S) NUMBER(S): 17 (This information can be obtained from the Allen County Recorder's Office on the 2nd Floor, City-County Building, One Main Street, Fort Wayne, IN)

The reasons for the proposed vacation are as follows:

Proposed downtown development including parking garage and commercial space.

(If additional space is needed please attach separate page.)

The applicant on an attached sheet must also provide the names and addresses of all adjacent property owner(s). The information on that sheet must be as follows:


Property owner(s) Name(s); Street Address; City; State; Zip Code; Phone Number with Area Code.

Applicant's name(s) if different from property owner(s):

Name: Ashberry Eight, LLC


Street Address: 888 South Harrison Street; Suite 900

City: Fort Wayne State: IN Zip: 46802 Phone: 260-341-0365



VAVY-2020-0003

I/We, your petitioners, file this petition pursuant to the authority granted in Indiana Code, and provisions of local ordinance. I/We agree to abide by all provisions of the Fort Wayne Zoning Ordinance and/or Subdivision Control Ordinance, as well as all procedures and policies of the Fort Wayne City Plan Commission as those provisions, and policies relate to the handling and disposition of this petition. I/We also certify that this information is true and accurate to the best of my/our knowledge.

 Tony Brita, Manager 1/20/20
Signature Printed Name Date
888 South Harrison Street, Suite 900 Fort Wayne, IN 46802
Address City/State/Zip

Signature Printed Name Date

Address City/State/Zip

If additional space is needed for signatures please attach a separate page.

Agent's Name (Print Legibly): _____

Street Address: _____

City: _____ State: _____ Zip: _____ Phone: _____

NOTICE:

- Legal Description is to be the area to be vacated and must be complete and accurate. If necessary a licensed surveyor's legal description may be required.
- Applicant is hereby informed that in the case of a utility being located in a public way or easement, the applicant may be required to bear the cost of relocation, or of providing a replacement easement or easement's as needed.

For Office Use Only:

Receipt #: _____


Date Filed: 1/30/20

Map #: Wayne 02
M-06

Reference #: VALY-2020-00073



1 inch = 100 feet



All rights reserved. No warranty is made by the City of Alton. This map is for informational purposes only. The City of Alton is not responsible for any errors or omissions. The City of Alton is not responsible for any damages or liabilities arising from the use of this map. © 2020 City of Alton. All rights reserved. 3000 State Street, Alton, IL 62002. Date: 1/30/2022

January 29, 2020

City of Fort Wayne
Alley Vacation Petition
Adjacent Property Owner Attachment Sheet

The following are adjacent property owner's:

Owner: R & D Stoner

Contact Information: Dick Stoner
c/o Stoner's Funstore
712 South Harrison Street
Fort Wayne, IN 46802
260/426-1100

The only other property within the same block is the Metro Building, and it is owner by Ashberry Eight, LLC, the same ownership as the project.

03/02/2020 11:06:36 AM
CITY OF FT WAYNE CLERKS OFFICE
0.00
NICOLEK
TRANSACTION # 4409975

2020011972	ORDINANCE	0.00
2020011973	ORDINANCE	0.00

RECORDING FEES: 0.00
TOTAL: 0.00
CASH: 0.00

THANK YOU

ANITA MATHER
RECORDER
ALLEN COUNTY, IN

The Journal Gazette

Account # 1063561 - 1380423

Allen County, Indiana

FW City Clerk's Office

PUBLISHER'S CLAIM

ATTACH COPY OF ADVERTISEMENT HERE

LINE COUNT

Display Master (Must not exceed two actual lines, neither of which shall total more than four solid lines of the type in which the body of the advertisement is set) -- number of equivalent lines	_____
Head -- number of lines	_____
Body -- number of lines	_____
Tail -- number of lines	_____
Total number of lines in notice	<u>57</u>

COMPUTATION OF CHARGES

<u>57</u> lines, <u>1</u> column(s) wide equals	
<u>57</u> equivalent lines at <u>\$ 0.486</u> cents per line	\$ 27.70
Additional charges for notices containing rule or tabular work (50 per cent of above amount)	-
Charge for extra proofs of publication (\$2.00 for each proof in excess of two)	-
TOTAL AMOUNT OF CLAIM	<u>\$ 27.70</u>

DATA FOR COMPUTING COST

Width of single column in picas 9.8 Size of type 7point.
 Number of Insertions 1

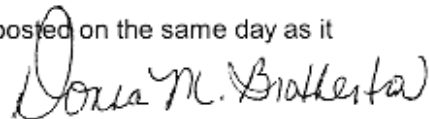
Pursuant to the provisions and penalties of IC 5-11-10-1, I hereby certify that the foregoing account is just and correct, that the amount claimed is legally due, after allowing all just credits, and that no part of the same has been paid.

I also certify that the printed matter attached hereto is a true copy, of the same column width and type size, which was duly published in said paper 1 times.

The dates of publication being as follows:

<u>2/14/2020</u>	-	-	-
-	-	-	-

Additionally, Newspaper has a Web site and this public notice was posted on the same day as it was published in The Journal Gazette.



Donna M. Brotherton
Legal Clerk

Date: February 14, 2020

**NOTICE OF PUBLIC HEARING
FORT WAYNE COMMON COUNCIL
ORDINANCE NO. G-20-02-01**

NOTICE IS HEREBY GIVEN THAT THE FORT WAYNE COMMON COUNCIL OF THE CITY OF FORT WAYNE, INDIANA, WILL CONDUCT A PUBLIC HEARING ON FEBRUARY 25, 2020 AT 5:30 P.M. IN ROOM 030 - COUNCIL DISCUSSION ROOM - GARDEN LEVEL CITIZENS SQUARE, 200 E. BERRY, FORT WAYNE, INDIANA 46802; A REQUEST TO VACATE AN AREA KNOWN AS:

LOCATION: To vacate a 14-foot wide alley in Hanna's Addition to allow for construction of a commercial building with parking garage. Between Lots 520, 521, and 522 and Lots 534, 535, and 536 in Hanna's Addition and north of 222 West Berry (Section 2 of Wayne Township).

COMMON COUNCIL WILL CONDUCT A PUBLIC HEARING ON WHETHER THE ABOVE DESCRIBED RESOLUTION SHOULD BE CONFIRMED, MODIFIED AND CONFIRMED, OR RESCINDED ON TUESDAY, FEBRUARY 25, 2020.

ADDITIONAL INFORMATION CAN BE VIEWED AT THE DEPARTMENT OF PLANNING SERVICES OFFICE IN CITIZEN'S SQUARE, 200 E. BERRY ST, SUITE 150.

ALL INTERESTED PERSONS ARE INVITED TO ATTEND AND BE HEARD AT THE PUBLIC HEARING.

REASONABLE ACCOMMODATIONS FOR PERSONS WITH A KNOWN DISABLING CONDITION WILL BE CONSIDERED IN ACCORDANCE WITH STATE AND FEDERAL LAW. ANY PERSON NEEDING A REASONABLE ACCOMMODATION SHOULD NOTIFY PUBLIC INFORMATION OFFICE (260) 427-1120, TTY (260) 427-1200, AT LEAST SEVENTY-TWO HOURS PRIOR TO THE MEETING.

LANA R. KEESLING
CITY CLERK

2-14 1380423 hspaxlp

The Journal Gazette

Account # 1063561 - 1380423

FW City Clerk's Office

Allen County, Indiana

PUBLISHER'S CLAIM

LINE COUNT

Display Master (Must not exceed two actual lines, neither of which shall total more than four solid lines of the type in which the body of the advertisement is set) -- number of equivalent lines	_____
Head -- number of lines	_____
Body -- number of lines	_____
Tail -- number of lines	_____
Total number of lines in notice	<u>57</u>

COMPUTATION OF CHARGES

<u>57</u> lines, <u>1</u> column(s) wide equals	
<u>57</u> equivalent lines at <u>\$ 0.486</u> cents per line	\$ 27.70
Additional charges for notices containing rule or tabular work (50 per cent of above amount)	-
Charge for extra proofs of publication (\$2.00 for each proof in excess of two)	-
TOTAL AMOUNT OF CLAIM	<u>\$ 27.70</u>

DATA FOR COMPUTING COST

Width of single column in picas 9.8 Size of type 7point.
Number of Insertions 1

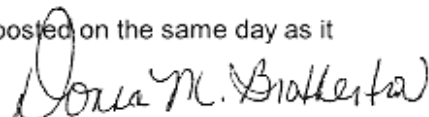
Pursuant to the provisions and penalties of IC 5-11-10-1, I hereby certify that the foregoing account is just and correct, that the amount claimed is legally due, after allowing all just credits, and that no part of the same has been paid.

I also certify that the printed matter attached hereto is a true copy, of the same column width and type size, which was duly published in said paper 1 times.

The dates of publication being as follows:

<u>2/14/2020</u>	-	-	-
-	-	-	-

Additionally, Newspaper has a Web site and this public notice was posted on the same day as it was published in The Journal Gazette.



Donna M. Brotherton
Legal Clerk

Date: February 14, 2020

ATTACH COPY OF ADVERTISEMENT HERE

**NOTICE OF PUBLIC HEARING
FORT WAYNE COMMON COUNCIL
ORDINANCE NO. G-20-02-01**

NOTICE IS HEREBY GIVEN THAT THE FORT WAYNE COMMON COUNCIL OF THE CITY OF FORT WAYNE, INDIANA, WILL CONDUCT A PUBLIC HEARING ON FEBRUARY 25, 2020 AT 5:30 P.M. IN ROOM 03D - COUNCIL DISCUSSION ROOM - GARDEN LEVEL CITIZENS SQUARE, 200 E. BERRY, FORT WAYNE, INDIANA 46802; A REQUEST TO VACATE AN AREA KNOWN AS:

LOCATION: To vacate a 14-foot wide alley in Hanna's Addition to allow for construction of a commercial building with parking garage. Between Lots 520, 521, and 522 and Lots 534, 535, and 536 in Hanna's Addition and north of 272 West Berry (Section 2 of Wayne Township).

COMMON COUNCIL WILL CONDUCT A PUBLIC HEARING ON WHETHER THE ABOVE DESCRIBED RESOLUTION SHOULD BE CONFIRMED, MODIFIED AND CONFIRMED, OR RESCINDED ON TUESDAY, FEBRUARY 25, 2020.

ADDITIONAL INFORMATION CAN BE VIEWED AT THE DEPARTMENT OF PLANNING SERVICES OFFICE IN CITIZEN'S SQUARE, 200 E. BERRY ST, SUITE 150.

ALL INTERESTED PERSONS ARE INVITED TO ATTEND AND BE HEARD AT THE PUBLIC HEARING.

REASONABLE ACCOMMODATIONS FOR PERSONS WITH A KNOWN DISABLING CONDITION WILL BE CONSIDERED IN ACCORDANCE WITH STATE AND FEDERAL LAW. ANY PERSON NEEDING A REASONABLE ACCOMMODATION SHOULD NOTIFY PUBLIC INFORMATION OFFICE (260) 427-1120, TTY (260) 427-1200, AT LEAST SEVENTY-TWO HOURS PRIOR TO THE MEETING.

LANA R. KEESLING
CITY CLERK

2--14 1380423 hspaxlp

BILL NO. G-20-02-01

REPORT OF COMMITTEE ON REGULATIONS

February 25, 2020

Tom Freistroffer Chair

Glynn Hines Co-Chair

All Council Members

An Ordinance amending the Thoroughfare Plan of the City Comprehensive ("Master") Plan by vacating public right-of-way

To vacate a 14 foot wide alley in Hanna's Addition to the City of Fort Wayne, north of 222 West Berry Street






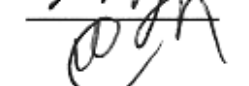


COMMITTEE ON REGULATIONS HAVE HAD SAID Ordinance under consideration and beg leave to report back to the Common Council that said Ordinance

DO PASS

DO NOT PASS

ABSTAIN

NO REC

	_____	_____	_____
	_____	_____	_____
	_____	_____	_____
	_____	_____	_____
	_____	_____	_____
	_____	_____	_____
	_____	_____	_____
	_____	_____	_____

**LANA R. KEESLING
CITY CLERK**



Public Hearing Date: 02/29/20

Read the first time in full and on motion by Councilperson Freistroffer.

Read the second time by title and referred to the Regulations Committee.

Read the third time in full and on motion by Councilperson Freistroffer, placed on passage by the following vote:

<u>TOTAL VOTES</u>	<u>AYES</u>	<u>NAYS</u>	<u>ABSTAINED</u>	<u>ABSENT</u>
ARP	<input checked="" type="checkbox"/>	<input type="checkbox"/>	<input type="checkbox"/>	<input type="checkbox"/>
CHAMBERS	<input checked="" type="checkbox"/>	<input type="checkbox"/>	<input type="checkbox"/>	<input type="checkbox"/>
DIDIER	<input checked="" type="checkbox"/>	<input type="checkbox"/>	<input type="checkbox"/>	<input type="checkbox"/>
ENSLEY	<input checked="" type="checkbox"/>	<input type="checkbox"/>	<input type="checkbox"/>	<input type="checkbox"/>
FREISTROFFER	<input checked="" type="checkbox"/>	<input type="checkbox"/>	<input type="checkbox"/>	<input type="checkbox"/>
HINES	<input checked="" type="checkbox"/>	<input type="checkbox"/>	<input type="checkbox"/>	<input type="checkbox"/>
JEHL	<input checked="" type="checkbox"/>	<input type="checkbox"/>	<input type="checkbox"/>	<input type="checkbox"/>
PADDOCK	<input checked="" type="checkbox"/>	<input type="checkbox"/>	<input type="checkbox"/>	<input type="checkbox"/>
TUCKER	<input checked="" type="checkbox"/>	<input type="checkbox"/>	<input type="checkbox"/>	<input type="checkbox"/>

DATED: February 25, 2020


LANA R. KEESLING, CITY CLERK

Passed and adopted by the Common Council of the City of Fort Wayne, Indiana, as

General Ordinance No. G-20-02-01 on the 25th day of February, 2020

ATTEST:



LANA R. KEESLING
CITY CLERK



PRESIDING OFFICER

Presented by me to the Mayor of the City of Fort Wayne, Indiana, on the 26th of February 2020, at the hour of 10:30 o'clock A.M. E.S.T.


LANA R. KEESLING, CITY CLERK

Approved and signed by me this 28TH day of FEBRUARY 2020, at the hour of 9:00 o'clock AM E.S.T.




THOMAS C. HENRY, MAYOR