



8 6 7 7 1 1 8

Tx:4407995

2020009507

RECORDED: 02/17/2020 01:07:44 PM

ANITA MATHER

ALLEN COUNTY RECORDER

FORT WAYNE, IN

VROW-2019-0011

BILL NO. G-19-09-01

GENERAL ORDINANCE NO. G-3-20

AN ORDINANCE amending the Thoroughfare Plan of the City Comprehensive ("Master") Plan by vacating public right-of-way.

WHEREAS, a petition to vacate public right-of-way within the City of Fort Wayne, Indiana, (as more specifically described below) was duly filed with the City Clerk of the City of Fort Wayne, Indiana; and

WHEREAS, Common Council of the City of Fort Wayne, Indiana, duly held a public hearing and approved said petition, as provided in I.C. 36-7-3-12.

NOW THEREFORE, BE IT ORDAINED BY THE COMMON COUNCIL OF THE CITY OF FORT WAYNE, INDIANA:

SECTION 1. That the petition filed herein to vacate a public right-of-way within the City of Fort Wayne, Indiana, more specifically described as follows, to-wit:

All of the platted right-of-way lying north and west of Arbor Trail (recorded as Woodcrest Lane) and between Lots 32, 33, 34, and 35 of Forest Ridge Estates, Section A, as recorded in Plat Book 23, Pages 44-45 in the Office of the Recorder of Allen County, Indiana.

and which vacating amends the Thoroughfare Plan of the City Comprehensive ("Master") Plan and is hereby approved in all respects.

SECTION 2. That this Ordinance shall be in full force and effect from and after its passage, any and all necessary approval by the Mayor.

COUNCILMEMBER Tom Freistoffer

APPROVED AS TO FORM AND LEGALITY:

Carol T. Helton, City Attorney

AUDITOR'S OFFICE
Duly entered for taxation. Subject to final acceptance for transfer.

FEB 17 2020

AUDITOR OF ALLEN COUNTY

215 MK

FORT WAYNE, INDIANA
FILED
AUG 19 2019
LANA R. KEESLING
CITY CLERK

CITY OF FORT WAYNE

Vacation Petition

City Clerk / Suite 110 / Citizens Square Building / 200 East Berry Street / Fort Wayne IN 46802 / 260.427.1221

I/We do hereby petition to vacate the following:

 Easement Public Right of Way (street or alley)

More particularly described as follows:

(Please Attach a Legal Description of the property requested to be vacated, along with a survey or other acceptable drawing showing the property.)

DEED BOOK NUMBER: _____ PAGE(S) NUMBER(S): _____ (This information can be obtained from the Allen County Recorder's Office on the 2nd Floor, City-County Building, One Main Street, Fort Wayne, IN)

The reasons for the proposed vacation are as follows:

(If additional space is needed please attach separate page.)

The applicant on an attached sheet must also provide the names and addresses of all adjacent property owner(s). The information on that sheet must be as follows:

Property owner(s) Name(s); Street Address; City; State; Zip Code; Phone Number with Area Code.

Applicant's name(s) if different from property owner(s):

Name: Joe and Elaine Kain
Street Address: 1005 Circlewood Drive
City: Ft. Wayne State: IN Zip: 46804 Phone: (260) 436-3192

CITY OF FORT WAYNE

Vacation Petition

City Clerk / Suite 110 / Citizens Square Building / 200 East Berry Street / Fort Wayne IN 46802 / 260.427.1221

I/We do hereby petition to vacate the following:

_____ Easement _____ Public Right of Way (street or alley)

More particularly described as follows:

(Please Attach a Legal Description of the property requested to be vacated, along with a survey or other acceptable drawing showing the property.)

DEED BOOK NUMBER: _____ PAGE(S) NUMBER(S): _____ (This information can be obtained from the Allen County Recorder's Office on the 2nd Floor, City-County Building, One Main Street, Fort Wayne, IN)

The reasons for the proposed vacation are as follows:

(If additional space is needed please attach separate page.)

- page 2 -

The applicant on an attached sheet must also provide the names and addresses of all adjacent property owner(s). The information on that sheet must be as follows:

Property owner(s) Name(s); Street Address; City; State; Zip Code; Phone Number with Area Code.

Applicant's name(s) if different from property owner(s):

Name: Jake and Lisa Domonkos

Street Address: 10020 Arbor Trail

City: Ft. Wayne State: IN Zip: 46804 Phone: (574) 807-2761

I/We, your petitioners, file this petition pursuant to the authority granted in Indiana Code, and provisions of local ordinance. I/We agree to abide by all provisions of the For Wayne Zoning Ordinance and/or Subdivision Control Ordinance, as well as all procedures and policies of the Fort Wayne City Plan Commission as those provisions, and policies relate to the handling and disposition of this petition. I/We also certify that this information is true and accurate to the best of my/our knowledge.

Jaye B Marshall
Signature
110116 Arboe Trail
Address

Jaye B Marshall
Printed Name

8-19-19
Date

Ft. Wayne, IN 46804
City/State/Zip

Signature _____ Printed Name _____ Date _____

Address _____ City/State/Zip _____

If additional space is needed for signatures please attach a separate page.

Agent's Name (Print Legibly): _____

Street Address: _____

City: _____ State: _____ Zip: _____ Phone: _____

NOTICE:

- Legal Description is to be the area to be vacated and must be complete and accurate. If necessary a licensed surveyor's legal description may be required.
- Applicant is hereby informed that in the case of a utility being located in a public way or easement, the applicant may be required to bear the cost of relocation, or of providing a replacement easement or easement's as needed.

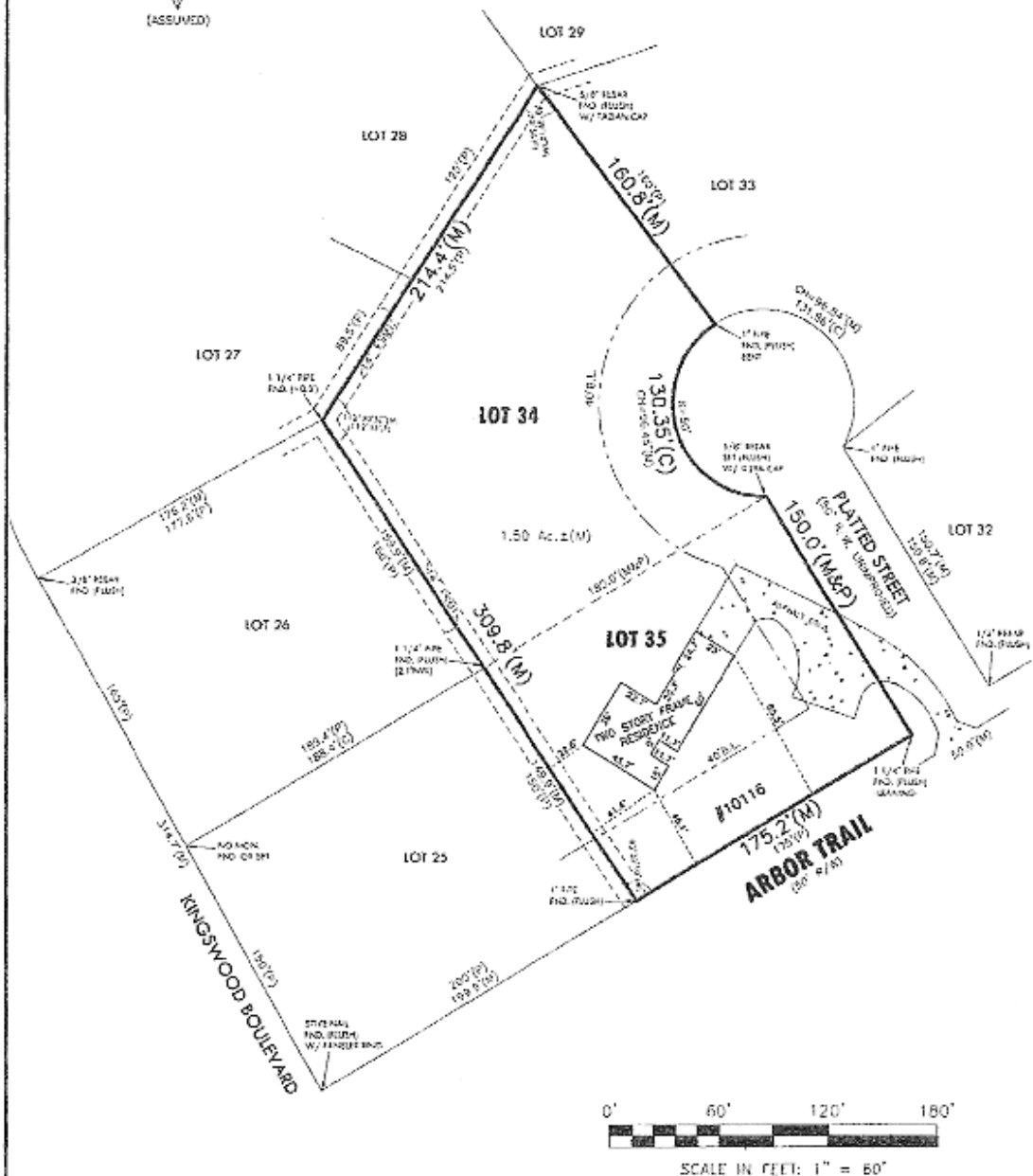
For Office Use Only:

Receipt #: _____ Date Filed: _____

Map #: _____ Reference #: _____

PLAT OF SURVEY Page 1 of 2

This document is a Retacement Survey of a parcel of land located in Allen County, Indiana.
SEE PAGE 2 OF 2 FOR THE SURVEYOR'S REPORT AND LEGAL DESCRIPTION.



I hereby certify that the above Plat of Survey was prepared under my direct supervision and that to the best of my knowledge and belief was executed in accordance with the requirements of the Indiana Survey Standards as defined in Title 865, Article 1, Rule 12 of the Indiana Administrative Code.
Fieldwork completed on the 22nd day of OCTOBER, 2018.
Certified this 26th day of OCTOBER, 2018.
Prepared exclusively for: DONNELL / MARSHALL
Survey Number: 18-10-134



Michael C. Yodde
MICHAEL C. YODDE, LS 20160011


ANDERSON SURVEYING, INC.

Registered Professional Engineers and Land Surveyors
Indiana Land Surveying Firm Identification Number: 39A


<p>EST. 1978</p> <p>AS INC.</p> <p>CIVIL ENGINEERING LAND SURVEYING LAND PLANNING</p> <p>WWW.ANDERSONSURVEYING.COM</p>	<p>1324 Henry Avenue Fort Wayne, IN 46808 Phone: (260) 483-1724 Fax: (260) 482-6855 Toll Free: (888) 483-1724</p> <p>1947 E. Schug Road Columbia City, IN 46725 Phone: (260) 691-2425 Fax: (260) 482-6855</p>
---	---



Vacation Petition VROW-2019-0011



All rights and accuracy are hereby
 warranted in the preparation of this map.
 Allen County does not warrant or guarantee
 the accuracy of this information or warrant
 and discharge its and all liability, including
 any error or omission in this map.
 © 2019 Board of Commissioners of the County of Allen
 South American Data Inc. 1991
 State Plane Coordinate System, version 5000
 National Grid, Zone 18N, Spring 2005
 DWP 9/2/2019



**NOTICE OF PUBLIC HEARING
FORT WAYNE COMMON COUNCIL**

ORDINANCE NO. G-19-09-01

NOTICE IS HEREBY GIVEN THAT THE FORT WAYNE COMMON COUNCIL OF THE CITY OF FORT WAYNE, INDIANA, WILL CONDUCT A PUBLIC HEARING ON SEPTEMBER 24, 2019, AT 5:30 P.M., IN ROOM 030 – COUNCIL DISCUSSION ROOM – GARDEN LEVEL CITIZENS SQUARE, 200 E. BERRY, FORT WAYNE, INDIANA 46802; A REQUEST TO VACATE AN AREA KNOWN AS:

LOCATION: To vacate platted, unnamed, undeveloped road right-of-way in Forest Ridge Estates, Section A. Between Lots 32 and 35 of Forest Ridge Estates, on the north side of the 10100 block of Arbor Trail.

COMMON COUNCIL WILL CONDUCT A PUBLIC HEARING ON WHETHER THE ABOVE DESCRIBED RESOLUTION SHOULD BE CONFIRMED, MODIFIED AND CONFIRMED, OR RESCINDED ON TUESDAY, SEPTEMBER 24, 2019.

ADDITIONAL INFORMATION CAN BE VIEWED AT THE DEPARTMENT OF PLANNING SERVICES OFFICE IN CITIZEN'S SQUARE: 200 E. BERRY ST, SUITE 150.

ALL INTERESTED PERSONS ARE INVITED TO ATTEND AND BE HEARD AT THE PUBLIC HEARING.

REASONABLE ACCOMMODATIONS FOR PERSONS WITH A KNOWN DISABLING CONDITION WILL BE CONSIDERED IN ACCORDANCE WITH STATE AND FEDERAL LAW. ANY PERSON NEEDING A REASONABLE ACCOMMODATION SHOULD NOTIFY PUBLIC INFORMATION OFFICE (260) 427-1120, TTY (260) 427-1200, AT LEAST SEVENTY-TWO HOURS PRIOR TO THE MEETING.

*LANA R. KEESLING
CITY CLERK*

The Journal Gazette

Account # 1063561 - 1369314

Allen County, Indiana

FW City Clerk's Office

ATTACH COPY OF ADVERTISEMENT HERE

PUBLISHER'S CLAIM

LINE COUNT

Display Master (Must not exceed two actual lines, neither of which shall total more than four solid lines of the type in which the body of the advertisement is set) -- number of equivalent lines	_____
Head -- number of lines	_____
Body -- number of lines	_____
Tail -- number of lines	_____
Total number of lines in notice	55

COMPUTATION OF CHARGES

<u>55</u> lines, <u>1</u> column(s) wide equals	
<u>55</u> equivalent lines at <u>\$ 0.473</u> cents per line	\$ 26.02
Additional charges for notices containing rule or tabular work (50 per cent of above amount)	-
Charge for extra proofs of publication (\$2.00 for each proof in excess of two)	-
TOTAL AMOUNT OF CLAIM	<u>\$ 26.02</u>

DATA FOR COMPUTING COST

Width of single column in picas 9.8 Size of type 7point.
 Number of Insertions 1

Pursuant to the provisions and penalties of IC 5-11-10-1, I hereby certify that the foregoing account is just and correct, that the amount claimed is legally due, after allowing all just credits, and that no part of the same has been paid.

I also certify that the printed matter attached hereto is a true copy, of the same column width and type size, which was duly published in said paper 1 times.

The dates of publication being as follows:

<u>9/14/2019</u>	-	-	-
-	-	-	-

Additionally, Newspaper has a Web site and this public notice was posted on the same day as it was published in The Journal Gazette.

Donna M. Brotherton

Donna M. Brotherton
Legal Clerk

Date: September 14, 2019

NOTICE OF PUBLIC HEARING

**FORT WAYNE COMMON COUNCIL
ORDINANCE NO. G-19-09-01
NOTICE IS HEREBY GIVEN THAT
THE FORT WAYNE COMMON COUNCIL
OF THE CITY OF FORT WAYNE,
INDIANA, WILL CONDUCT A PUBLIC
HEARING ON SEPTEMBER 24,
2019, AT 5:30 P.M., IN ROOM 030
- COUNCIL DISCUSSION ROOM -
GARDEN LEVEL CITIZENS SQUARE,
200 E. BERRY, FORT WAYNE, INDI-
ANA 46802; A REQUEST TO VACATE
AN AREA KNOWN AS:**

LOCATION: To vacate platted, un-
named, undeveloped road right-of-way
in Forest Ridge Estates, Section A,
Between Lots 32 and 35 of Forest
Ridge Estates, on the north side of
the 10100 block of Arbor Trail.

COMMON COUNCIL WILL CONDUCT
A PUBLIC HEARING ON WHETHER
THE ABOVE DESCRIBED RESOLU-
TION SHOULD BE CONFIRMED,
MODIFIED AND CONFIRMED, OR
RESCINDED ON TUESDAY, SEPTEM-
BER 24, 2019.

ADDITIONAL INFORMATION CAN BE
VIEWED AT THE DEPARTMENT OF
PLANNING SERVICES OFFICE IN
CITIZEN'S SQUARE: 200 E. BERRY
ST, SUITE 150.

ALL INTERESTED PERSONS ARE IN-
VITED TO ATTEND AND BE HEARD
AT THE PUBLIC HEARING.

REASONABLE ACCOMMODATIONS
FOR PERSONS WITH A KNOWN DIS-
ABLING CONDITION WILL BE CON-
SIDERED IN ACCORDANCE WITH
STATE AND FEDERAL LAW. ANY
PERSON NEEDING A REASONABLE
ACCOMMODATION SHOULD NOTIFY
PUBLIC INFORMATION OFFICE
(260) 427-1120, TTY (260) 427-
1200, AT LEAST SEVENTY-TWO
HOURS PRIOR TO THE MEETING.

LANA R. KEESLING
CITY CLERK
9--14 1369314 hspaxlp

The Journal Gazette

Account # 1063561 - 1369314

Allen County, Indiana

FW City Clerk's Office

ATTACH COPY OF ADVERTISEMENT HERE

PUBLISHER'S CLAIM

LINE COUNT

Display Master (Must not exceed two actual lines, neither of which shall total more than four solid lines of the type in which the body of the advertisement is set) -- number of equivalent lines	_____
Head -- number of lines	_____
Body -- number of lines	_____
Tail -- number of lines	_____
Total number of lines in notice	<u>55</u>

COMPUTATION OF CHARGES

<u>55</u> lines, <u>1</u> column(s) wide equals	
<u>55</u> equivalent lines at <u>\$ 0.473</u> cents per line	\$ 26.02
Additional charges for notices containing rule or tabular work (50 per cent of above amount)	-
Charge for extra proofs of publication (\$2.00 for each proof in excess of two)	-
TOTAL AMOUNT OF CLAIM	<u>\$ 26.02</u>

DATA FOR COMPUTING COST

Width of single column in picas 9.8 Size of type 7point.
 Number of Insertions 1

Pursuant to the provisions and penalties of IC 5-11-10-1, I hereby certify that the foregoing account is just and correct, that the amount claimed is legally due, after allowing all just credits, and that no part of the same has been paid.

I also certify that the printed matter attached hereto is a true copy, of the same column width and type size, which was duly published in said paper 1 times.

The dates of publication being as follows:

<u>9/14/2019</u>	-	-	-
-	-	-	-

Additionally, Newspaper has a Web site and this public notice was posted on the same day as it was published in The Journal Gazette.

Donna M. Brotherton

Donna M. Brotherton
Legal Clerk

Date: September 14, 2019

NOTICE OF PUBLIC HEARING

**FORT WAYNE COMMON COUNCIL
ORDINANCE NO. G-19-09-01
NOTICE IS HEREBY GIVEN THAT
THE FORT WAYNE COMMON COUNCIL
OF THE CITY OF FORT WAYNE,
INDIANA, WILL CONDUCT A PUBLIC
HEARING ON SEPTEMBER 24,
2019, AT 5:30 P.M., IN ROOM 030
- COUNCIL DISCUSSION ROOM -
GARDEN LEVEL CITIZENS SQUARE,
200 E. BERRY, FORT WAYNE, INDI-
ANA 46802; A REQUEST TO VACATE
AN AREA KNOWN AS:**

LOCATION: To vacate platted, un-
named, undeveloped road right-of-way
in Forest Ridge Estates, Section A,
Between Lots 32 and 35 of Forest
Ridge Estates, on the north side of
the 10100 block of Arbor Trail.

**COMMON COUNCIL WILL CONDUCT
A PUBLIC HEARING ON WHETHER
THE ABOVE DESCRIBED RESOLU-
TION SHOULD BE CONFIRMED,
MODIFIED AND CONFIRMED, OR
RESCINDED ON TUESDAY, SEPTEM-
BER 24, 2019.**

**ADDITIONAL INFORMATION CAN BE
VIEWED AT THE DEPARTMENT OF
PLANNING SERVICES OFFICE IN
CITIZEN'S SQUARE, 200 E. BERRY
ST, SUITE 150.**

**ALL INTERESTED PERSONS ARE INV-
ITED TO ATTEND AND BE HEARD
AT THE PUBLIC HEARING.**

**REASONABLE ACCOMMODATIONS
FOR PERSONS WITH A KNOWN DIS-
ABLING CONDITION WILL BE CON-
SIDERED IN ACCORDANCE WITH
STATE AND FEDERAL LAW. ANY
PERSON NEEDING A REASONABLE
ACCOMMODATION SHOULD NOTIFY
PUBLIC INFORMATION OFFICE
(260) 427-1120, TTY (260) 427-
1200, AT LEAST SEVENTY-TWO
HOURS PRIOR TO THE MEETING.**

**LANA R. KEESLING
CITY CLERK
9--14 1369314 hspaxlp**

RIGHT OF WAY VACATION – DISCUSSION AND PASSAGE
Department of Planning Services

VROW 2019 0011	Bill #G-19-09-01	Project Start: 10 September 2019
APPLICANTS:	Kain, Domonkos, and Marshall (property owners)	
REQUEST:	To vacate platted, unnamed, and unimproved right-of-way in Forest Ridge Estates, Section A.	
LOCATION:	Between Lots 32 and 35, and between 10116 and 10020 Arbor Trail (Section 27 of Aboite Township)	
COUNCIL DISTRICT:	District 4 – Jason Arp	
PUBLIC HEARING DATE:	September 24, 2019 (to be held by City Council)	
NEXT COUNCIL ACTION:	Petition will return to Council for action following responses from utility agencies.	

PROJECT SUMMARY

The petitioners are the three property owners of the lots adjacent to this right-of-way. The platted cul-de-sac was never built; in fact, it was not even named on the plat. A driveway for 10116 Arbor Trail is built partially in the right-of-way and will remain. If approved, the land will be split and revert back to the adjacent property owners. Requests were sent to all appropriate utility agencies for their responses and there are no requests for easements.

City Plan:	Indiana Code (36-7-3-16 (b)) states that any public utility occupying a public way or easement shall not be deprived of the use of the public way for the location and operation of existing facilities. The petitioner shall provide all necessary easements (as approved) at the time the vacation petition is recorded.
Traffic Engineering:	Approved
Stormwater Engineering:	Approved
Water Engineering:	Approved
AquaIndiana:	Approved
Fire Department:	N/A
Land Acquisition Agent:	Approved
Frontier:	Approved
Comcast Cable:	N/A
AEP:	Approved
NIPSCO:	Approved

Grounds for Remonstrance for Vacation Requests (I.C. 36-7-3-13):

- (1) The vacation would hinder the growth or orderly development of the unit or neighborhood in which it is located or to which it is contiguous.
- (2) The vacation would make access to the lands of the aggrieved person by means of public way difficult or inconvenient.

- (3) The vacation would hinder the public's access to a church, school, or other public building or place.
- (4) The vacation would hinder the use of a public way by the neighborhood in which it is located or to which it is contiguous.

VROW-2019-0011

Bill No. G-19-09-01

Right-of-Way Vacation – Notifications

The Clerk's Office placed legal notification in the Fort Wayne Newspapers.

DPS Staff notified the following by Certified Mail:

PIN/Property Address:

021127402005000075
10116 Arbor Trail

Property Owner of Record:

Jaye and Tamara Marshall
10116 Arbor Trail
Fort Wayne, IN 46804

021127402004000075
Lot 34

Jaye and Tamara Marshall
10116 Arbor Trail
Fort Wayne, IN 46804

021127402003000075
Lot 33

Joseph and Elaine Kain
10005 Circlewood Drive
Fort Wayne, IN 46804

021127403004000075
10020 Arbor Trail

Lisa Veldman
10020 Arbor Trail
Fort Wayne, IN 46804

DPS Staff notified the following by Email as a Courtesy:

Community Liaison, Palermo Galindo
Southwest Area Partnership
Forest Ridge Estates

FORT WAYNE, INDIANA
FILED
AUG 19 2019
LANA R. KEESLING
CITY CLERK

CITY OF FORT WAYNE

Vacation Petition

City Clerk / Suite 110 / Citizens Square Building / 200 East Berry Street / Fort Wayne IN 46802 / 260.427.1221

I/We do hereby petition to vacate the following:

_____ Easement Public Right of Way (street or alley)

More particularly described as follows:

(Please Attach a Legal Description of the property requested to be vacated, along with a survey or other acceptable drawing showing the property.)

DEED BOOK NUMBER: _____ **PAGE(S) NUMBER(S):** _____ (This information can be obtained from the Allen County Recorder's Office on the 2nd Floor, City-County Building, One Main Street, Fort Wayne, IN)

The reasons for the proposed vacation are as follows:

(If additional space is needed please attach separate page.)

The applicant on an attached sheet must also provide the names and addresses of all adjacent property owner(s). The information on that sheet must be as follows:

Property owner(s) Name(s); Street Address; City; State; Zip Code; Phone Number with Area Code.

Applicant's name(s) if different from property owner(s):

Name: Joe and Elaine Kain
Street Address: 1005 Circlewood Drive
City: Ft. Wayne State: IN Zip: 46804 Phone: (260) 436-3192

CITY OF FORT WAYNE

Vacation Petition

City Clerk / Suite 110 / Citizens Square Building / 200 East Berry Street / Fort Wayne IN 46802 / 260.427.1221

I/We do hereby petition to vacate the following:

_____ Easement _____ Public Right of Way (street or alley)

More particularly described as follows:

(Please Attach a Legal Description of the property requested to be vacated, along with a survey or other acceptable drawing showing the property.)

DEED BOOK NUMBER: _____ PAGE(S) NUMBER(S): _____ (This information can be obtained from the Allen County Recorder's Office on the 2nd Floor, City-County Building, One Main Street, Fort Wayne, IN)

The reasons for the proposed vacation are as follows:

(If additional space is needed please attach separate page.)

- pge 2 -

The applicant on an attached sheet must also provide the names and addresses of all adjacent property owner(s). The information on that sheet must be as follows:

Property owner(s) Name(s); Street Address; City; State; Zip Code; Phone Number with Area Code.

Applicant's name(s) if different from property owner(s):

Name: Jake and Lisa Domonkos

Street Address: 10020 Arbor Trail

City: Ft. Wayne State: IN Zip: 46804 Phone: (574) 807-2761

I/We, your petitioners, file this petition pursuant to the authority granted in Indiana Code, and provisions of local ordinance. I/We agree to abide by all provisions of the For Wayne Zoning Ordinance and/or Subdivision Control Ordinance, as well as all procedures and policies of the Fort Wayne City Plan Commission as those provisions, and policies relate to the handling and disposition of this petition. I/We also certify that this information is true and accurate to the best of my/our knowledge.

Jaye B Marshall Jaye B Marshall 8-19-19
Signature Printed Name Date
110116 Arboe Trail Ft. Wayne, IN 46804
Address City/State/Zip

Signature Printed Name Date

Address City/State/Zip

If additional space is needed for signatures please attach a separate page.

Agent's Name (Print Legibly): _____

Street Address: _____

City: _____ State: _____ Zip: _____ Phone: _____

NOTICE:

- Legal Description is to be the area to be vacated and must be complete and accurate. If necessary a licensed surveyor's legal description may be required.
- Applicant is hereby informed that in the case of a utility being located in a public way or easement, the applicant may be required to bear the cost of relocation, or of providing a replacement easement or easement's as needed.

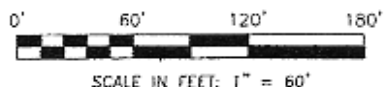
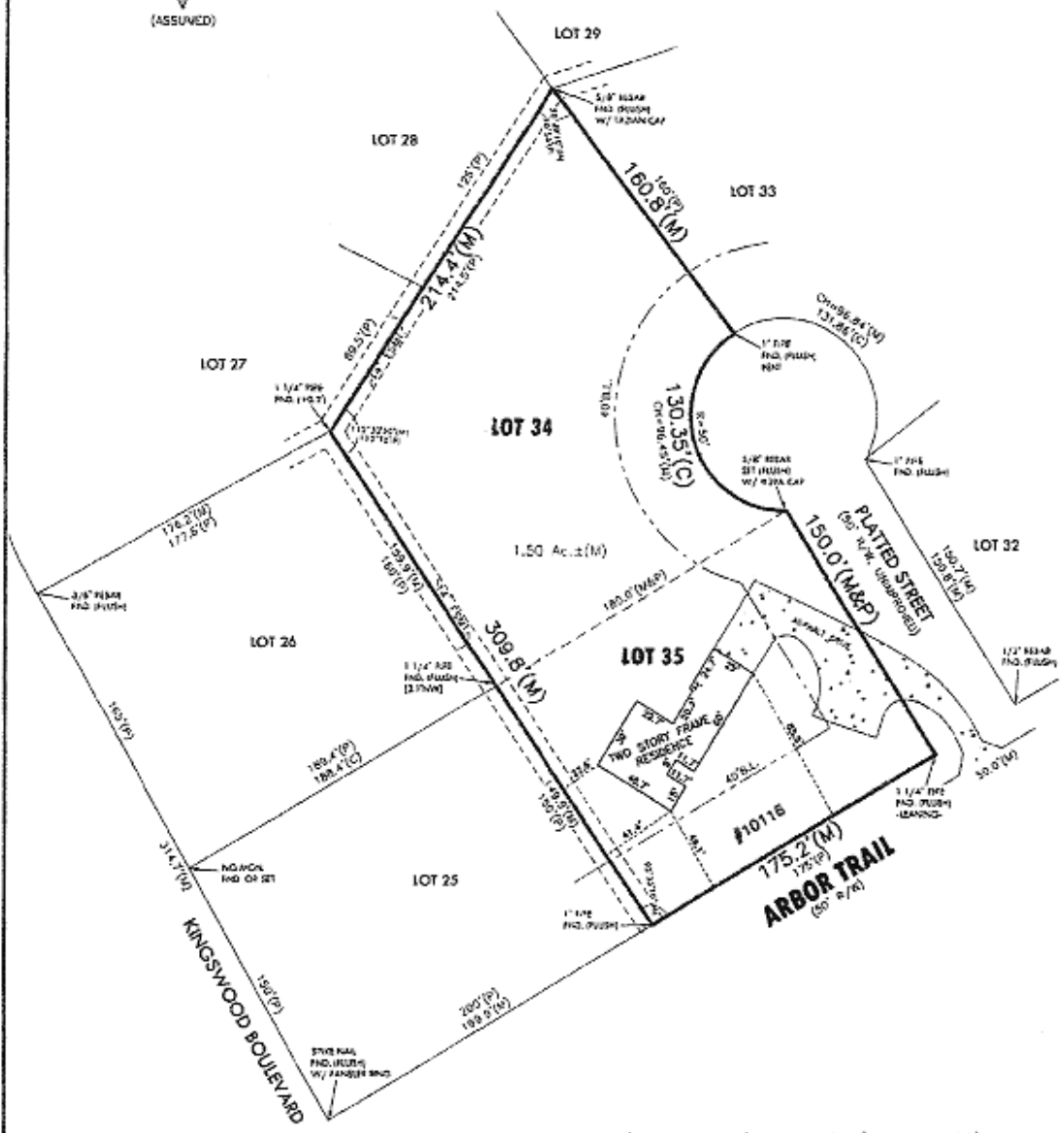
For Office Use Only:

Receipt #: _____ Date Filed: _____

Map #: _____ Reference #: _____

PLAT OF SURVEY Page 1 of 2

This document is a Retracement Survey of a parcel of land located in Allen County, Indiana.
SEE PAGE 2 OF 2 FOR THE SURVEYOR'S REPORT AND LEGAL DESCRIPTION.




I hereby certify that the above Plat of Survey was prepared under my direct supervision and that to the best of my knowledge and belief was executed in accordance with the requirements of the Indiana Survey Standards as defined in Title 865, Article 1, Rule 12 of the Indiana Administrative Code.
Fieldwork completed on the 23rd day of OCTOBER, 2018
Certified this 26th day of OCTOBER, 2018
Prepared exclusively for: DONNELL / MARSHALL
Survey Number: 18-10-134



Michael C. Vodde
MICHAEL C. VODDE, LS 20100011

EST. 1974
AS INC.
CIVIL ENGINEERING
LAND SURVEYING
LAND PLANNING
WWW.ANDERSONSURVEYING.COM

ANDERSON SURVEYING, INC.
Registered Professional Engineers and Land Surveyors
Indiana Land Surveying Firm Identification Number: 29A
1324 Henry Avenue
Fort Wayne, IN 46808
Phone: (260) 483-1724
Fax: (260) 482-6855
Toll Free: (888) 483-1724
1947 E. Sebuc Road
Columbia City, IN 46725
Phone: (260) 691-3425
Fax: (260) 482-6855



Although every accuracy disclaimer has been employed in this vacation petition, the user, Allen County, does not warrant or guarantee the accuracy of the information contained herein and disclaims any liability resulting from any error or omission in this map.

© 2019 Board of Commissioners of the County of Allen
 300 North Main Street, Suite 1000
 Columbus, Indiana 47303-2940
 Phone: 317.344.2200
 Fax: 317.344.2209
 Date: 03/23/19



1 inch = 200 Feet



RIGHT OF WAY VACATION – DISCUSSION AND PASSAGE
Department of Planning Services

VROW 2019 0011	Bill #G-19-09-01	Project Start: 10 September 2019
APPLICANTS:	Kain, Domonkos, and Marshall (property owners)	
REQUEST:	To vacate platted, unnamed, and unimproved right-of-way in Forest Ridge Estates, Section A.	
LOCATION:	Between Lots 32 and 35, and between 10116 and 10020 Arbor Trail (Section 27 of Aboite Township)	
COUNCIL DISTRICT:	District 4 – Jason Arp	
PUBLIC HEARING DATE:	September 24, 2019 (to be held by City Council)	
NEXT COUNCIL ACTION:	Petition will return to Council for action following responses from utility agencies.	

PROJECT SUMMARY

The petitioners are the three property owners of the lots adjacent to this right-of-way. The platted cul-de-sac was never built; in fact, it was not even named on the plat. A driveway for 10116 Arbor Trail is built partially in the right-of-way and will remain. If approved, the land will be split and revert back to the adjacent property owners. Requests were sent to all appropriate utility agencies for their responses and there are no requests for easements.

City Plan:	Indiana Code (36-7-3-16 (b)) states that any public utility occupying a public way or easement shall not be deprived of the use of the public way for the location and operation of existing facilities. The petitioner shall provide all necessary easements (as approved) at the time the vacation petition is recorded.
Traffic Engineering:	Approved
Stormwater Engineering:	Approved
Water Engineering:	Approved
AquaIndiana:	Approved
Fire Department:	N/A
Land Acquisition Agent:	Approved
Frontier:	Approved
Comcast Cable:	N/A
AEP:	Approved
NIPSCO:	Approved

FORT WAYNE, INDIANA
FILED
AUG 19 2019
LANA R. KEESLING
CITY CLERK

CITY OF FORT WAYNE

Vacation Petition

City Clerk / Suite 110 / Citizens Square Building / 200 East Berry Street / Fort Wayne IN 46802 / 260.427.1221

I/We do hereby petition to vacate the following:

 Easement Public Right of Way (street or alley)

More particularly described as follows:

(Please Attach a Legal Description of the property requested to be vacated, along with a survey or other acceptable drawing showing the property.)

DEED BOOK NUMBER: _____ PAGE(S) NUMBER(S): _____ (This information can be obtained from the Allen County Recorder's Office on the 2nd Floor, City-County Building, One Main Street, Fort Wayne, IN)

The reasons for the proposed vacation are as follows:

(If additional space is needed please attach separate page.)

The applicant on an attached sheet must also provide the names and addresses of all adjacent property owner(s). The information on that sheet must be as follows:

Property owner(s) Name(s); Street Address; City; State; Zip Code; Phone Number with Area Code.

Applicant's name(s) if different from property owner(s):

Name: Joe and Elaine Kain
Street Address: 1005 Circlewood Drive
City: Ft. Wayne State: IN Zip: 46804 Phone: (260) 436-3192

CITY OF FORT WAYNE

Vacation Petition

City Clerk / Suite 110 / Citizens Square Building / 200 East Berry Street / Fort Wayne IN 46802 / 260.427.1221

I/We do hereby petition to vacate the following:

_____ Easement _____ Public Right of Way (street or alley)

More particularly described as follows:

(Please Attach a Legal Description of the property requested to be vacated, along with a survey or other acceptable drawing showing the property.)

DEED BOOK NUMBER: _____ PAGE(S) NUMBER(S): _____ (This information can be obtained from the Allen County Recorder's Office on the 2nd Floor, City-County Building, One Main Street, Fort Wayne, IN)

The reasons for the proposed vacation are as follows:

(If additional space is needed please attach separate page.)

- page 2 -

The applicant on an attached sheet must also provide the names and addresses of all adjacent property owner(s). The information on that sheet must be as follows:

Property owner(s) Name(s); Street Address; City; State; Zip Code; Phone Number with Area Code.

Applicant's name(s) if different from property owner(s):

Name: Jack and Lisa Domonkos

Street Address: 10020 Arbor Trail

City: Ft. Wayne State: IN Zip: 46804 Phone: (574) 807-2761

I/We, your petitioners, file this petition pursuant to the authority granted in Indiana Code, and provisions of local ordinance. I/We agree to abide by all provisions of the Fort Wayne Zoning Ordinance and/or Subdivision Control Ordinance, as well as all procedures and policies of the Fort Wayne City Plan Commission as those provisions, and policies relate to the handling and disposition of this petition. I/We also certify that this information is true and accurate to the best of my/our knowledge.

Jaye B Marshall Jaye B Marshall 8-19-19
Signature Printed Name Date
10116 Arbor Trail Ft. Wayne, IN 46804
Address City/State/Zip

Signature Printed Name Date

Address City/State/Zip

If additional space is needed for signatures please attach a separate page.

Agent's Name (Print Legibly): _____

Street Address: _____

City: _____ State: _____ Zip: _____ Phone: _____

NOTICE:

- Legal Description is to be the area to be vacated and must be complete and accurate. If necessary a licensed surveyor's legal description may be required.
- Applicant is hereby informed that in the case of a utility being located in a public way or easement, the applicant may be required to bear the cost of relocation, or of providing a replacement easement or easement's as needed.

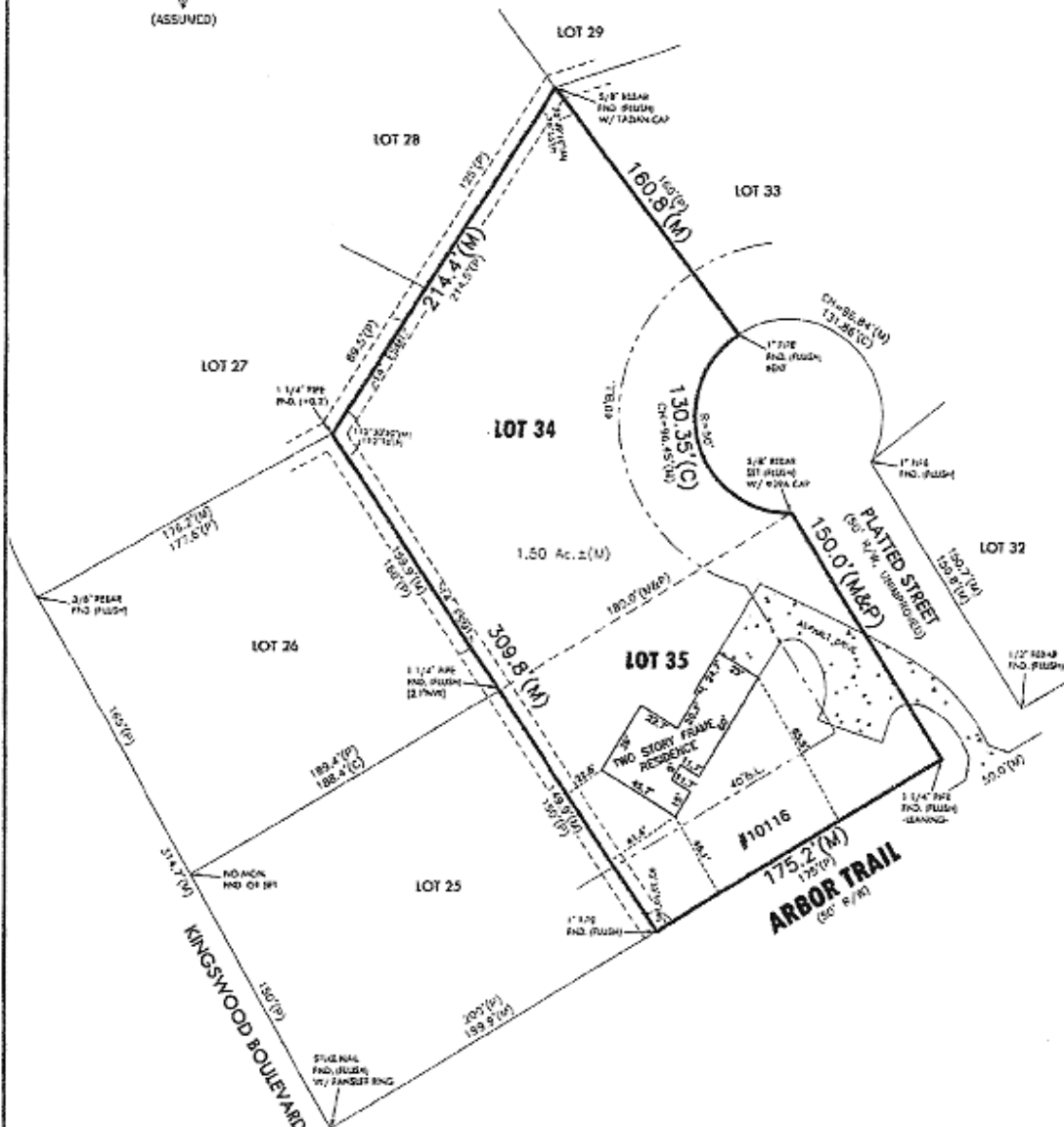
For Office Use Only:

Receipt #: _____ Date Filed: _____

Map #: _____ Reference #: _____

PLAT OF SURVEY Page 1 of 2

This document is a Retracement Survey of a parcel of land located in Allen County, Indiana.
SEE PAGE 2 OF 2 FOR THE SURVEYOR'S REPORT AND LEGAL DESCRIPTION.



I hereby certify that the above Plat of Survey was prepared under my direct supervision and that to the best of my knowledge and belief was executed in accordance with the requirements of the Indiana Survey Standards as defined in Title 865, Article 1, Rule 12 of the Indiana Administrative Code.
 Fieldwork completed on the 23rd day of OCTOBER, 2018.
 Certified this 26th day of OCTOBER, 2018.
 Prepared exclusively for: DONNELL / MARSHALL
 Survey Number: 18-10-134




Michael C. Vodka
 MICHAEL C. VODKA, LS 20160011



WWW.ANDERSONSURVEYING.COM


ANDERSON SURVEYING, INC.
 Registered Professional Engineers and Land Surveyors
 Indiana Land Surveying Firm Identification Number: 29A
 1324 Henry Avenue Fort Wayne, IN 46808 Phone: (260) 483-1724 Fax: (260) 482-6855 Toll Free: (888) 483-1724
 1947 E. Selig Road Columbia City, IN 46725 Phone: (260) 691-3425 Fax: (260) 482-6855



Although these boundaries should not be used for any other purpose, they are not intended to be used as a guarantee of accuracy of the information contained herein and do not constitute a warranty of any kind. The information is provided for informational purposes only. © 2019 The City of Raleigh, North Carolina. All rights reserved. State Street, Raleigh, NC 27601. Planning Department, Raleigh, NC 27601. Date: 06/13/2019.



1 inch = 200 feet



City of Fort Wayne Common Council
DIGEST SHEET

Department of Planning Services

Title of Ordinance: Vacation of Public Right-of-Way
Case Number: VROW-2019-0011
Bill Number: G-19-09-01
Council District: 4-Jason Arp

Introduction Date: September 10, 2019
Public Hearing Date: September 24, 2019 (to be held by Council)
Next Council Action: Ordinance will return to Council after approvals from reviewing agencies.

Synopsis of Ordinance: To vacate platted, unnamed, undeveloped road right-of-way in Forest Ridge Estates, Section A.

Location: Between Lots 32 and 35 of Forest Ridge Estates, on the north side of the 10100 block of Arbor Trail.

Reason for Request: The right-of-way is unimproved and will be split between the adjacent neighbors.

Applicants: Joe and Elaine Kain, Jake and Lisa Domonkos, and Jaye B. Marshall

Property Owners: Joe and Elaine Kain, Jake and Lisa Domonkos, and Jaye B. Marshall

Related Petitions: none

Effect of Passage: If approved, the platted right-of-way will revert to the adjacent property owners for maintenance.

Effect of Non-Passage: The right-of-way will remain as platted.

BILL NO. G-19-09-01

REPORT OF COMMITTEE ON REGULATIONS

February 11, 2020

Tom Freistroffer Chair

Glynn Hines Co-Chair

All Council Members

An Ordinance amending the Thoroughfare Plan of the City Comprehensive ("Master") Plan by vacating public right-of-way

To vacate platted, unnamed, undeveloped road right-of-way in Forest Ridge Estates, Section A



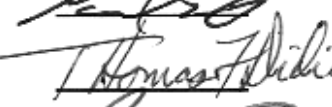




COMMITTEE ON REGULATIONS HAVE HAD SAID Ordinance under consideration and beg leave to report back to the Common Council that said Ordinance

DO PASS


DO NOT PASS

ABSTAIN

NO REC

	_____	_____	_____
	_____	_____	_____
	_____	_____	_____
	_____	_____	_____
	_____	_____	_____
	_____	_____	_____
	_____	_____	_____

**LANA R. KEESLING
CITY CLERK**



Public Hearing Date: September 24, 2019

Read the first time in full and on motion by Councilperson Freistroffer.

Read the second time by title and referred to the Regulations Committee.

Read the third time in full and on motion by Councilperson Freistroffer, placed on passage by the following vote:

<u>TOTAL VOTES</u>	<u>AYES</u>	<u>NAYS</u>	<u>ABSTAINED</u>	<u>ABSENT</u>
ARP	<input checked="" type="checkbox"/>	<input type="checkbox"/>	<input type="checkbox"/>	<input type="checkbox"/>
CHAMBERS	<input checked="" type="checkbox"/>	<input type="checkbox"/>	<input type="checkbox"/>	<input type="checkbox"/>
DIDIER	<input checked="" type="checkbox"/>	<input type="checkbox"/>	<input type="checkbox"/>	<input type="checkbox"/>
ENSLEY	<input checked="" type="checkbox"/>	<input type="checkbox"/>	<input type="checkbox"/>	<input type="checkbox"/>
FREISTROFFER	<input checked="" type="checkbox"/>	<input type="checkbox"/>	<input type="checkbox"/>	<input type="checkbox"/>
HINES	<input checked="" type="checkbox"/>	<input type="checkbox"/>	<input type="checkbox"/>	<input type="checkbox"/>
JEHL	<input checked="" type="checkbox"/>	<input type="checkbox"/>	<input type="checkbox"/>	<input type="checkbox"/>
PADDOCK	<input checked="" type="checkbox"/>	<input type="checkbox"/>	<input type="checkbox"/>	<input type="checkbox"/>
TUCKER	<input checked="" type="checkbox"/>	<input type="checkbox"/>	<input type="checkbox"/>	<input type="checkbox"/>

DATED: February 11, 2020


LANA R. KEESLING, CITY CLERK

Passed and adopted by the Common Council of the City of Fort Wayne, Indiana, as

General Ordinance No. G-19-09-01 on the 11th day of February, 2020

ATTEST:



LANA R. KEESLING
CITY CLERK


PRESIDING OFFICER

Presented by me to the Mayor of the City of Fort Wayne, Indiana, on the 12th of February 2020, at the hour of 9:40 o'clock A.M. E.S.T.


LANA R. KEESLING, CITY CLERK

Approved and signed by me this 13TH day of FEBRUARY 2020, at the hour of 1:00 o'clock PM E.S.T.




THOMAS C. HENRY, MAYOR