



8 4 4 8 8 5 1
Tx:4258882

2017009843

RECORDED: 02/17/2017 4:21:26 PM

ANITA MATHER
ALLEN COUNTY RECORDER
FORT WAYNE, IN

GENERAL ORDINANCE NO. G- 3-17

**AN ORDINANCE amending the Thoroughfare
Plan of the City Comprehensive ("Master")
Plan by vacating public right-of-way.**

AUDITOR OF ALLEN COUNTY

VROW-2016-0009
BILL NO. G-17-01
FEB 17 2017
AUDITOR'S OFFICE
Duly entered for taxation. Subject
to final acceptance for transfer.

1
2
3
4
5
6
7
8
9
10
11
12
13
14
15
16
17
18
19
20
21
22
23
24
25
26
27
28
29
30

WHEREAS, a petition to vacate public right-of-way within the City of Fort Wayne, Indiana, (as more specifically described below) was duly filed with the City Clerk of the City of Fort Wayne, Indiana; and

WHEREAS, Common Council of the City of Fort Wayne, Indiana, duly held a public hearing and approved said petition, as provided in I.C. 36-7-3-12.

NOW THEREFORE, BE IT ORDAINED BY THE COMMON COUNCIL OF THE CITY OF FORT WAYNE, INDIANA:

SECTION 1. That the petition filed herein to vacate a public right-of-way within the City of Fort Wayne, Indiana, more specifically described as follows, to-wit:

All of the platted alley located south of Lots 1 through 8 and north of Lots 9 through 16 in White Oak Park Addition to the City of Fort Wayne, as recorded in Plat Book 7B, page 52 in the Office of the Recorder of Allen County Indiana; more particularly described as follows:

Beginning at the Southeast corner of Lot 1 in said White Oak Park Addition, thence westerly, along the South line of Lots 1 through 8 in said White Oak Park Addition a distance of 400 feet to the Southwest corner of Lot 8 in said White Oak Park Addition; thence southerly, a distance of 12 feet, to the Northwest corner of Lot 9 in said White Oak Park Addition; thence easterly along the North line of Lots 9 through 16 to the Northeast corner of Lot 16, a distance of 400 feet; thence northerly to the Southeast corner of Lot 1 of said White Oak Park Addition, a distance of 12 feet, to the point of beginning.

Along with:

All of the platted alley located south of Lots 17 through 24 and north of Lots 25 through 32 in White Oak Park Addition to the City of Fort Wayne, as recorded in Plat Book 7B, page 52 in the Office of the Recorder of Allen County Indiana; more particularly described as follows:

Beginning at the Southeast corner of Lot 17 in said White Oak Park Addition, thence westerly, along the South line of Lots 17 through 24 in said White Oak Park Addition, a distance of 400 feet to the Southwest corner of Lot 24 in said White Oak Park Addition; thence southerly, a distance of 12 feet, to the Northwest corner of Lot 25 in said White Oak Park Addition; thence easterly along the North line of Lots 25 through 32 to the Northeast corner of Lot 32, a distance of 400 feet; thence northerly to the Southeast corner of Lot 17 of said White Oak

1
2
3
4
5
6
7
8
9
10
11
12
13
14
15
16
17
18
19
20
21
22
23
24
25
26
27
28
29
30

Park Addition, a distance of 12 feet, to the point of beginning.

Along with:

All of the platted alley located south of Lots 33 through 41 and north of Lots 42 through 50 in White Oak Park Addition to the City of Fort Wayne, as recorded in Plat Book 7B, page 52 in the Office of the Recorder of Allen County Indiana; more particularly described as follows:

Beginning at the Southeast corner of Lot 33 in said White Oak Park Addition, thence westerly, along the South line of Lots 33 through 41 in said White Oak Park Addition, a distance of 475 feet to the Southwest corner of Lot 41 in said White Oak Park Addition; thence southerly, a distance of 12 feet, to the Northwest corner of Lot 42 in said White Oak Park Addition; thence easterly along the North line of Lots 41 through 50 to the Northeast corner of Lot 50, a distance of 475 feet; thence northerly to the Southeast corner of Lot 33 of said White Oak Park Addition, a distance of 12 feet, to the point of beginning.


and which vacating amends the Thoroughfare Plan of the City Comprehensive ("Master") Plan and is hereby approved in all respects.

SECTION 2. That this Ordinance shall be in full force and effect from and after its passage, any and all necessary approval by the Mayor.



COUNCILMEMBER

APPROVED AS TO FORM AND LEGALITY:

 MBH

Carol T. Helton, City Attorney

1-10-17
-24-17

FORT WAYNE, INDIANA
FILED
DEC 09 2016
LANA R. KEESLING
CITY CLERK

CITY OF FORT WAYNE

Vacation Petition

City Clerk / Suite 110 / Citizens Square Building / 200 East Berry Street / Fort Wayne IN 46802 / 260.427.1221

I/We do hereby petition to vacate the following:

_____ Easement Public Right of Way (~~street or~~ alley)

More particularly described as follows:

1. Alley South of Lots 1-8, White Oak Park Addn
2. Alley South of Lots 17-24, White Oak Park Addn
3. Alley South of Lots 35-41, White Oak Park Addn

(Please Attach a Legal Description of the property requested to be vacated, along with a survey or other acceptable drawing showing the property.)

DEED BOOK NUMBER: _____ PAGE(S) NUMBER(S): _____ (This information can be obtained from the Allen County Recorder's Office on the 2nd Floor, City-County Building, One Main Street, Fort Wayne, IN)

The reasons for the proposed vacation are as follows:

Surial spaces for Catholic Cemetery

(If additional space is needed please attach separate page.)

The applicant on an attached sheet must also provide the names and addresses of all adjacent property owner(s). The information on that sheet must be as follows:

Property owner(s) Name(s); Street Address; City; State; Zip Code; Phone Number with Area Code.

~~Applicant's name(s) if different from property owner(s):~~

Name: Diocese of Fort Wayne-South Bend, Inc.

Street Address: 915 S. Clinton St.

City: Fort Wayne State: IN Zip: 46802 Phone: 260/426-2044

✓RAW-2016-0009

I/We, your petitioners, file this petition pursuant to the authority granted in Indiana Code, and provisions of local ordinance. I/We agree to abide by all provisions of the For Wayne Zoning Ordinance and/or Subdivision Control Ordinance, as well as all procedures and policies of the Fort Wayne City Plan Commission as those provisions, and policies relate to the handling and disposition of this petition. I/We also certify that this information is true and accurate to the best of my/our knowledge.

Diocese of Fort Wayne-South Bend, Inc.
Catholic Cemetery

By: Chad Miller
Signature Superintendent

Charles Miller
Printed Name

Date

3500 Lake Ave.
Address

Fort Wayne, IN 46805
City/State/Zip

Signature

Printed Name

Date

Address

City/State/Zip

If additional space is needed for signatures please attach a separate page.

Agent's Name (Print Legibly): Norbert J. Schenkel, Jr., Esq., Schenkel Tirpak & Kowalczyk

Street Address: 520 S. Calhoun Street

City: Fort Wayne State: IN Zip: 46802 Phone: 260/424-1333

NOTICE:

- Legal Description is to be the area to be vacated and must be complete and accurate. If necessary a licensed surveyor's legal description may be required.
- Applicant is hereby informed that in the case of a utility being located in a public way or easement, the applicant may be required to bear the cost of relocation, or of providing a replacement easement or easement's as needed.


For Office Use Only:

Receipt #: _____

Date Filed: _____

Map #: _____

Reference #: VRW-2016-0009



Although strict accuracy standards have been employed in the compilation of this map, Allen County does not warrant or guarantee the accuracy of the information contained herein and disclaims any and all liability resulting from any error or omission in this map.

© 2004 Board of Commissioners of the County of Allen
North American Datum 1983
State Plane Coordinate System, Indiana East
Photos and Contours: Spring 2009
Date: 1/4/2017

RECORDED
AS
RECEIVED



1 inch = 200 feet



Vacation Petition VROW-2016-0009



Although strict accuracy standards have been employed in the compilation of this map, Allen County does not warrant or guarantee the accuracy of the information contained herein and disclaims any and all liability resulting from any error or omission in this map.

© 2004 Board of Commissioners of the County of Allen
 North American Datum 1983
 State Plane Coordinate System, Indiana East
 Photos and Contours: Spring 2009
 Date: 1/4/2017



1 inch = 200 feet

**MAKE CHECKS PAYABLE TO:
Fort Wayne Newspapers, Inc.**

**LEGAL
INVOICE**

Account #	Invoice Date
1060008	1/18/2017

Terms: Upon Receipt

FW Common Council
200 East Berry Street Ste 110
Citizens Square
Fort Wayne IN 46802-1804

ORDER NO.	BALANCE
0001272729	\$51.96

AMT DUE
\$51.96
AMOUNT PAID
CHECK NO.

← Please Return Top Portion With Payment →

PUBLICATION OF LEGAL NOTICES

DATE	ORDER NUMBER	DESCRIPTION	LINES 6 PT.	RATE	COST
1/13/17-1/13/17	0001272729	Journal Gazette Ordinance G-17-01-01	58	0.448	25.98
1/13/17-1/13/17	0001272729	News-Sentinel Ordinance G-17-01-01	58	0.448	25.98

FORT WAYNE
NEWSPAPERS

CUSTOMER ACCOUNT # 1060008

FW Common Council
1/13/2017

\$51.96
TOTAL AMT DUE

TO PLACE A LEGAL AD, PLEASE CALL (260) 461-8246; DIRECT BILLING QUESTIONS TO (260) 461-8246

The Journal Gazette

Account # 1060008 - 1272729

Allen County, Indiana

FW Common Council

PUBLISHER'S CLAIM

LINE COUNT

Display Master (Must not exceed two actual lines, neither of which shall total more than four solid lines of the type in which the body of the advertisement is set) -- number of equivalent lines

Head -- number of lines

Body -- number of lines

Tail -- number of lines

Total number of lines in notice

58

COMPUTATION OF CHARGES

58 lines, 1 column(s) wide equals

58 equivalent lines at \$ 0.448 cents per line

\$ 25.98

Additional charges for notices containing rule or tabular work
(50 per cent of above amount)

Charge for extra proofs of publication
(\$2.00 for each proof in excess of two)

TOTAL AMOUNT OF CLAIM

\$ 25.98

DATA FOR COMPUTING COST

Width of single column in picas 9.8 Size of type 7point.

Number of Insertions 1

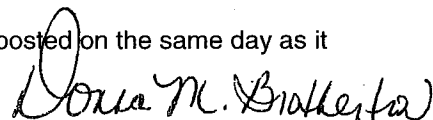
Pursuant to the provisions and penalties of IC 5-11-10-1, I hereby certify that the foregoing account is just and correct, that the amount claimed is legally due, after allowing all just credits, and that no part of the same has been paid.

I also certify that the printed matter attached hereto is a true copy, of the same column width and type size, which was duly published in said paper 1 times.

The dates of publication being as follows:

1/13/2017

Additionally, Newspaper has a Web site and this public notice was posted on the same day as it was published in The Journal Gazette.



Donna M. Brotherton
Legal Clerk

Date: January 13, 2017

ATTACH COPY OF ADVERTISEMENT HERE

**NOTICE OF PUBLIC HEARING
FORT WAYNE COMMON COUNCIL**

ORDINANCE NO. G-17-01-01

NOTICE IS HEREBY GIVEN THAT THE FORT WAYNE COMMON COUNCIL OF THE CITY OF FORT WAYNE, INDIANA, WILL CONDUCT A PUBLIC HEARING ON JANUARY 24, 2017, AT 5:30 P.M. IN ROOM 030 - COUNCIL DISCUSSION ROOM - GARDEN LEVEL CITIZENS SQUARE, 200 E. BERRY, FORT WAYNE, INDIANA 46802; A REQUEST TO VACATE AN AREA KNOWN AS:

LOCATION: Unimproved alley rights-of-way between 3124 and 3500 Lake Avenue - the rights-of-way of the alleys east of White Oak Drive within White Oak Park Addition. (Section 6 of Adams Township)
LAND AREA: Approximately 0.33 acres proposed to be vacated.

COMMON COUNCIL WILL CONDUCT A PUBLIC HEARING ON WHETHER THE ABOVE DESCRIBED RESOLUTION SHOULD BE CONFIRMED, MODIFIED AND CONFIRMED, OR RESCINDED ON TUESDAY, JANUARY 24, 2017.

ADDITIONAL INFORMATION CAN BE VIEWED AT THE DEPARTMENT OF PLANNING SERVICES OFFICE IN CITIZEN'S SQUARE: 200 E. BERRY ST, SUITE 150

ALL INTERESTED PERSONS ARE INVITED TO ATTEND AND BE HEARD AT THE PUBLIC HEARING.

"REASONABLE ACCOMMODATIONS" FOR PERSONS WITH A KNOWN DISABLING CONDITION WILL BE CONSIDERED IN ACCORDANCE WITH STATE AND FEDERAL LAW. ANY PERSON NEEDING A "REASONABLE ACCOMMODATION" SHOULD NOTIFY PUBLIC INFORMATION OFFICE (260) 427-1120 TTY (260) 427-1200, AT LEAST SEVENTY-TWO HOURS PRIOR TO THE MEETING.

LANA R. KEESLING
CITY CLERK

1--13 1272729 hspaxlp

The News-Sentinel

Allen County, Indiana

Account # 1060008 - 1272729
FW Common Council

PUBLISHER'S CLAIM

LINE COUNT

Display Master (Must not exceed two actual lines, neither of which shall total more than four solid lines of the type in which the body of the advertisement is set) -- number of equivalent lines

Head -- number of lines

Body -- number of lines

Tail -- number of lines

Total number of lines in notice

58

COMPUTATION OF CHARGES

58 lines, 1 column(s) wide equals

58 equivalent lines at \$ 0.448 cents per line

\$ 25.98

Additional charges for notices containing rule or tabular work
(50 per cent of above amount)

Charge for extra proofs of publication
(\$2.00 for each proof in excess of two)

TOTAL AMOUNT OF CLAIM

\$ 25.98

DATA FOR COMPUTING COST

Width of single column in picas 9.8 Size of type 7point.

Number of Insertions 1

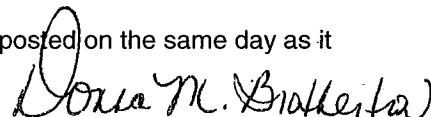
Pursuant to the provisions and penalties of IC 5-11-10-1, I hereby certify that the foregoing account is just and correct, that the amount claimed is legally due, after allowing all just credits, and that no part of the same has been paid.

I also certify that the printed matter attached hereto is a true copy, of the same column width and type size, which was duly published in said paper 3 times.

The dates of publication being as follows:

1/13/2017

Additionally, Newspaper has a Web site and this public notice was posted on the same day as it was published in The News-Sentinel.



Donna M. Brotherton
Legal Clerk

Date: January 13, 2017

ATTACH COPY OF ADVERTISEMENT HERE

**NOTICE OF PUBLIC HEARING
FORT WAYNE COMMON COUNCIL**

ORDINANCE NO. G-17-01-01

NOTICE IS HEREBY GIVEN THAT THE FORT WAYNE COMMON COUNCIL OF THE CITY OF FORT WAYNE, INDIANA, WILL CONDUCT A PUBLIC HEARING ON JANUARY 24, 2017, AT 5:30 P.M. IN ROOM 030 - COUNCIL DISCUSSION ROOM - GARDEN LEVEL CITIZENS SQUARE, 200 E. BERRY, FORT WAYNE, INDIANA 46802; A REQUEST TO VACATE AN AREA KNOWN AS:

LOCATION: Unimproved alley rights-of-way between 3124 and 3500 Lake Avenue - the rights-of-way of the alleys east of White Oak Drive within White Oak Park Addition. (Section 6 of Adams Township)
LAND AREA: Approximately 0.33 acres proposed to be vacated.

COMMON COUNCIL WILL CONDUCT A PUBLIC HEARING ON WHETHER THE ABOVE DESCRIBED RESOLUTION SHOULD BE CONFIRMED, MODIFIED AND CONFIRMED, OR RESCINDED ON TUESDAY, JANUARY 24, 2017.

ADDITIONAL INFORMATION CAN BE VIEWED AT THE DEPARTMENT OF PLANNING SERVICES OFFICE IN CITIZEN'S SQUARE: 200 E. BERRY ST, SUITE 150

ALL INTERESTED PERSONS ARE INVITED TO ATTEND AND BE HEARD AT THE PUBLIC HEARING.

"REASONABLE ACCOMMODATIONS" FOR PERSONS WITH A KNOWN DISABLING CONDITION WILL BE CONSIDERED IN ACCORDANCE WITH STATE AND FEDERAL LAW. ANY PERSON NEEDING A "REASONABLE ACCOMMODATION" SHOULD NOTIFY PUBLIC INFORMATION OFFICE (260) 427-1120 TTY (260) 427-1200, AT LEAST SEVENTY-TWO HOURS PRIOR TO THE MEETING.

LANA R. KEESLING
CITY CLERK

1--13 1272729 hspaxlp

The Journal Gazette

Account # 1060008 - 1272729

Allen County, Indiana

FW Common Council

PUBLISHER'S CLAIM

LINE COUNT

Display Master (Must not exceed two actual lines, neither of which shall total more than four solid lines of the type in which the body of the advertisement is set) -- number of equivalent lines

Head -- number of lines

Body -- number of lines

Tail -- number of lines

Total number of lines in notice

58

COMPUTATION OF CHARGES

58 lines, 1 column(s) wide equals

58 equivalent lines at \$ 0.448 cents per line

\$ 25.98

Additional charges for notices containing rule or tabular work
(50 per cent of above amount)

Charge for extra proofs of publication

(\$2.00 for each proof in excess of two)

TOTAL AMOUNT OF CLAIM

\$ 25.98

DATA FOR COMPUTING COST

Width of single column in picas 9.8 Size of type 7point.

Number of Insertions 1

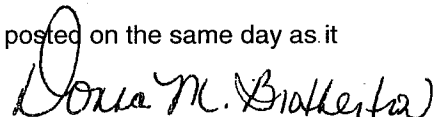
Pursuant to the provisions and penalties of IC 5-11-10-1, I hereby certify that the foregoing account is just and correct, that the amount claimed is legally due, after allowing all just credits, and that no part of the same has been paid.

I also certify that the printed matter attached hereto is a true copy, of the same column width and type size, which was duly published in said paper 1 times.

The dates of publication being as follows:

1/13/2017

Additionally, Newspaper has a Web site and this public notice was posted on the same day as it was published in The Journal Gazette.



Donna M. Brotherton
Legal Clerk

Date: January 13, 2017

ATTACH COPY OF ADVERTISEMENT HERE

**NOTICE OF PUBLIC HEARING
FORT WAYNE COMMON COUNCIL**

ORDINANCE NO. G-17-01-01

NOTICE IS HEREBY GIVEN THAT THE FORT WAYNE COMMON COUNCIL OF THE CITY OF FORT WAYNE, INDIANA, WILL CONDUCT A PUBLIC HEARING ON JANUARY 24, 2017, AT 5:30 P.M. IN ROOM 030 - COUNCIL DISCUSSION ROOM - GARDEN LEVEL CITIZENS SQUARE, 200 E. BERRY, FORT WAYNE, INDIANA 46802; A REQUEST TO VACATE AN AREA KNOWN AS:

LOCATION: Unimproved alley rights-of-way between 3124 and 3500 Lake Avenue - the rights-of-way of the alleys east of White Oak Drive within White Oak Park Addition. (Section 6 of Adams Township)
LAND AREA: Approximately 0.33 acres proposed to be vacated.

COMMON COUNCIL WILL CONDUCT A PUBLIC HEARING ON WHETHER THE ABOVE DESCRIBED RESOLUTION SHOULD BE CONFIRMED, MODIFIED AND CONFIRMED OR RESCINDED ON TUESDAY, JANUARY 24, 2017.

ADDITIONAL INFORMATION CAN BE VIEWED AT THE DEPARTMENT OF PLANNING SERVICES OFFICE IN CITIZEN'S SQUARE: 200 E. BERRY ST, SUITE 150

ALL INTERESTED PERSONS ARE INVITED TO ATTEND AND BE HEARD AT THE PUBLIC HEARING.

"REASONABLE ACCOMMODATIONS" FOR PERSONS WITH A KNOWN DISABLING CONDITION WILL BE CONSIDERED IN ACCORDANCE WITH STATE AND FEDERAL LAW. ANY PERSON NEEDING A "REASONABLE ACCOMMODATION" SHOULD NOTIFY PUBLIC INFORMATION OFFICE (260) 427-1120, TTY (260) 427-1200, AT LEAST SEVENTY-TWO HOURS PRIOR TO THE MEETING.

LANA R. KEESLING
CITY CLERK

1--13 1272729 hspaxlp

The News-Sentinel

Allen County, Indiana

Account # 1060008 - 1272729
FW Common Council

PUBLISHER'S CLAIM

LINE COUNT

Display Master (Must not exceed two actual lines, neither of which shall total more than four solid lines of the type in which the body of the advertisement is set) -- number of equivalent lines

Head -- number of lines

Body -- number of lines

Tail -- number of lines

Total number of lines in notice

58

COMPUTATION OF CHARGES

58 lines, 1 column(s) wide equals

58 equivalent lines at \$ 0.448 cents per line

\$ 25.98

Additional charges for notices containing rule or tabular work
(50 per cent of above amount)

Charge for extra proofs of publication
(\$2.00 for each proof in excess of two)

TOTAL AMOUNT OF CLAIM

\$ 25.98

DATA FOR COMPUTING COST

Width of single column in picas 9.8 Size of type 7point.

Number of Insertions 1

Pursuant to the provisions and penalties of IC 5-11-10-1, I hereby certify that the foregoing account is just and correct, that the amount claimed is legally due, after allowing all just credits, and that no part of the same has been paid.

I also certify that the printed matter attached hereto is a true copy, of the same column width and type size, which was duly published in said paper 3 times.

The dates of publication being as follows:

1/13/2017

Additionally, Newspaper has a Web site and this public notice was posted on the same day as it was published in The News-Sentinel.

Donna M. Brotherton
Legal Clerk

Date: January 13, 2017

ATTACH COPY OF ADVERTISEMENT HERE

**NOTICE OF PUBLIC HEARING
FORT WAYNE COMMON COUNCIL**

ORDINANCE NO. G-17-01-01

NOTICE IS HEREBY GIVEN THAT THE FORT WAYNE COMMON COUNCIL OF THE CITY OF FORT WAYNE, INDIANA, WILL CONDUCT A PUBLIC HEARING ON JANUARY 24, 2017, AT 5:30 P.M., IN ROOM 030 - COUNCIL DISCUSSION ROOM - GARDEN LEVEL CITIZENS SQUARE, 200 E. BERRY, FORT WAYNE, INDIANA 46802; A REQUEST TO VACATE AN AREA KNOWN AS:

LOCATION: Unimproved alley rights-of-way between 3124 and 3500 Lake Avenue - the rights-of-way of the alleys east of White Oak Drive within White Oak Park Addition. (Section 6 of Adams Township)
LAND AREA: Approximately 0.33 acres proposed to be vacated.

COMMON COUNCIL WILL CONDUCT A PUBLIC HEARING ON WHETHER THE ABOVE DESCRIBED RESOLUTION SHOULD BE CONFIRMED, MODIFIED AND CONFIRMED OR RESCINDED ON TUESDAY, JANUARY 24, 2017.

ADDITIONAL INFORMATION CAN BE VIEWED AT THE DEPARTMENT OF PLANNING SERVICES OFFICE IN CITIZEN'S SQUARE: 200 E. BERRY ST, SUITE 150

ALL INTERESTED PERSONS ARE INVITED TO ATTEND AND BE HEARD AT THE PUBLIC HEARING.

"REASONABLE ACCOMMODATIONS" FOR PERSONS WITH A KNOWN DISABLING CONDITION WILL BE CONSIDERED IN ACCORDANCE WITH STATE AND FEDERAL LAW. ANY PERSON NEEDING A "REASONABLE ACCOMMODATION" SHOULD NOTIFY PUBLIC INFORMATION OFFICE (260) 427-1120 TTY (260) 427-1200, AT LEAST SEVENTY-TWO HOURS PRIOR TO THE MEETING.

LANA R. KEESLING
CITY CLERK

1--13 1272729 hspaxlp

RIGHT OF WAY VACATION – DISCUSSION & PASSAGE
Department of Planning Services

VROW 2016 0009	Bill #G-17-01-01	Project Start: 10 Jan 2017
----------------	------------------	----------------------------

APPLICANT:	Diocese of Fort Wayne-South Bend, Inc.
REQUEST:	To vacate an unimproved alley rights-of-way
LOCATION:	Between 3124 and 3500 Lake Avenue – the rights-of-way of the alleys east of White Oak Drive within White Oak Park Addition. (Section 6 of Adams Township)
COUNCIL DISTRICT:	District 1 – Paul Ensley
LAND AREA:	Approximately 0.33 acres proposed to be vacated.
PUBLIC HEARING DATE:	January 24, 2017 (to be held by City Council)
NEXT COUNCIL ACTION:	Staff will schedule discussion when all comments are received.

PROJECT SUMMARY

The petitioner is making this request to allow for the expansion of the Catholic Cemetery. The western edge of the cemetery land is within the White Oak Park platted subdivision. The eastern and southern portions of White Oak Park Addition never developed into single-family home lots, as planned. The southwestern portion is part of the City’s water treatment facility. Some of the developed cemetery is already within the platted area, and they are planning to expand into the southern area. To clean up title work and aid development, the unimproved rights-of-way and platted lots should be vacated. The applicant has applied to the Fort Wayne Plan Commission to vacate the platted lots and the public hearing for that petition will be on February 13, 2017. None of the alleys have been constructed. There is a companion request to vacate the unbuilt streets in this same area. Certified legal notices and this information have been sent to all adjacent property owners as listed below. The request has been sent to all utility agencies with possible interest in this petition for their responses. All agencies have approved and no neighbors have opposed the request.

City Plan:	Indiana Code (36-7-3-16 (b)) states that any public utility occupying a public way or easement shall not be deprived of the use of the public way for the location and operation of existing facilities. The petitioner shall provide all necessary easements (as approved) at the time the vacation petition is recorded.
Traffic Engineering:	Approved
Stormwater Engineering:	Approved
Water Engineering:	Approved
WPC Engineering – Sanitary:	Approved
City Parks Department:	Approved
Fire Department:	Approved
Land Acquisition Agent:	Approved
Frontier:	Approved
Comcast Cable:	Approved
AEP:	Approved
NIPSCO:	Approved

Grounds for Remonstrance for Vacation Requests (I.C. 36-7-3-13):

- (1) The vacation would hinder the growth or orderly development of the unit or neighborhood in which it is located or to which it is contiguous.
- (2) The vacation would make access to the lands of the aggrieved person by means of public way difficult or inconvenient.
- (3) The vacation would hinder the public's access to a church, school, or other public building or place.
- (4) The vacation would hinder the use of a public way by the neighborhood in which it is located or to which it is contiguous.

VROW-2016-0009

Bill No. G-17-01-01

Right-of-Way Vacation – Notifications

The Clerk's Office placed legal notification in the Fort Wayne Newspapers.

DPS Staff notified the following by Certified Mail:

PIN/Property Address:

Property Owner of Record:

021305151001000070
3500 Lake Avenue

Diocese of Fort Wayne-South Bend, Inc.
3500 Lake Avenue
Fort Wayne, IN 46805

021306229005000070
1225 White Oak Avenue

S and S Commercial Cleaning, Inc.
9704 Skipjack Cove
Fort Wayne, IN 46835

021306229006000070
1217 White Oak Avenue

S and S Commercial Cleaning, Inc.
9704 Skipjack Cove
Fort Wayne, IN 46835

021305301001000070
South of 3500 Lake Avenue

City of Fort Wayne Property Management
200 East Berry, Suite 470
Fort Wayne, IN 46802

021306229007000070
021306229008000070
021306229009000070
021306277003000070
021306277002000070
021306277003000070
021306277004000070
021306277003000070
021306426001000070
West of 3500 Lake Avenue

City of Fort Wayne Property Management
200 East Berry, Suite 470
Fort Wayne, IN 46802

Representative:

Norbert J. Schenkel, Jr., Esq.
Schenkel, Tirpak and Kowalczyk
520 South Calhoun
Fort Wayne, IN 46802

DPS Staff notified the following by Email:

Community Liaison, Palermo Galindo
Northeast Area Partnership, David Kohli

1
2
3
4
5
6
7
8
9
10
11
12
13
14
15
16
17
18
19
20
21
22
23
24
25
26
27
28
29
30

VROW-2016-0009
BILL NO. G-17-01-01

GENERAL ORDINANCE NO. G-_____

**AN ORDINANCE amending the Thoroughfare
Plan of the City Comprehensive ("Master")
Plan by vacating public right-of-way.**

WHEREAS, a petition to vacate public right-of-way within the City of Fort Wayne, Indiana, (as more specifically described below) was duly filed with the City Clerk of the City of Fort Wayne, Indiana; and

WHEREAS, Common Council of the City of Fort Wayne, Indiana, duly held a public hearing and approved said petition, as provided in I.C. 36-7-3-12.

NOW THEREFORE, BE IT ORDAINED BY THE COMMON COUNCIL OF THE CITY OF FORT WAYNE, INDIANA:

SECTION 1. That the petition filed herein to vacate a public right-of-way within the City of Fort Wayne, Indiana, more specifically described as follows, to-wit:

All of the platted alley located south of Lots 1 through 8 and north of Lots 9 through 16 in White Oak Park Addition to the City of Fort Wayne, as recorded in Plat Book 7B, page 52 in the Office of the Recorder of Allen County Indiana; more particularly described as follows:

Beginning at the Southeast corner of Lot 1 in said White Oak Park Addition, thence westerly, along the South line of Lots 1 through 8 in said White Oak Park Addition a distance of 400 feet to the Southwest corner of Lot 8 in said White Oak Park Addition; thence southerly, a distance of 12 feet, to the Northwest corner of Lot 9 in said White Oak Park Addition; thence easterly along the North line of Lots 9 through 16 to the Northeast corner of Lot 16, a distance of 400 feet; thence northerly to the Southeast corner of Lot 1 of said White Oak Park Addition, a distance of 12 feet, to the point of beginning.

Along with:

All of the platted alley located south of Lots 17 through 24 and north of Lots 25 through 32 in White Oak Park Addition to the City of Fort Wayne, as recorded in Plat Book 7B, page 52 in the Office of the Recorder of Allen County Indiana; more particularly described as follows:

Beginning at the Southeast corner of Lot 17 in said White Oak Park Addition, thence westerly, along the South line of Lots 17 through 24 in said White Oak Park Addition, a distance of 400 feet to the Southwest corner of Lot 24 in said White Oak Park Addition; thence southerly, a distance of 12 feet, to the Northwest corner of Lot 25 in said White Oak Park Addition; thence easterly along the North line of Lots 25 through 32 to the Northeast corner of Lot 32, a distance of 400 feet; thence northerly to the Southeast corner of Lot 17 of said White Oak

1
2
3
4
5
6
7
8
9
10
11
12
13
14
15
16
17
18
19
20
21
22
23
24
25
26
27
28
29
30

Park Addition, a distance of 12 feet, to the point of beginning.

Along with:

All of the platted alley located south of Lots 33 through 41 and north of Lots 42 through 50 in White Oak Park Addition to the City of Fort Wayne, as recorded in Plat Book 7B, page 52 in the Office of the Recorder of Allen County Indiana; more particularly described as follows:

Beginning at the Southeast corner of Lot 33 in said White Oak Park Addition, thence westerly, along the South line of Lots 33 through 41 in said White Oak Park Addition, a distance of 475 feet to the Southwest corner of Lot 41 in said White Oak Park Addition; thence southerly, a distance of 12 feet, to the Northwest corner of Lot 42 in said White Oak Park Addition; thence easterly along the North line of Lots 41 through 50 to the Northeast corner of Lot 50, a distance of 475 feet; thence northerly to the Southeast corner of Lot 33 of said White Oak Park Addition, a distance of 12 feet, to the point of beginning.

and which vacating amends the Thoroughfare Plan of the City Comprehensive ("Master") Plan and is hereby approved in all respects.

SECTION 2. That this Ordinance shall be in full force and effect from and after its passage, any and all necessary approval by the Mayor.

COUNCILMEMBER

APPROVED AS TO FORM AND LEGALITY:

Carol T. Helton, City Attorney

1-10-17
-24-17

FORT WAYNE, INDIANA
FILED
DEC 09 2016
LANA R. KEESLING
CITY CLERK

CITY OF FORT WAYNE

Vacation Petition

City Clerk / Suite 110 / Citizens Square Building / 200 East Berry Street / Fort Wayne IN 46802 / 260.427.1221

I/We do hereby petition to vacate the following:

 Easement Public Right of Way (street-or alley)

More particularly described as follows:

1. Alley South of Lots 1-8, White Oak Park Addn
2. Alley South of Lots 17-24, White Oak Park Addn
3. Alley South of Lots 35-41, White Oak Park Addn

(Please Attach a Legal Description of the property requested to be vacated, along with a survey or other acceptable drawing showing the property.)

DEED BOOK NUMBER: PAGE(S) NUMBER(S): (This information can be obtained from the Allen County Recorder's Office on the 2nd Floor, City-County Building, One Main Street, Fort Wayne, IN)

The reasons for the proposed vacation are as follows:

Surial spaces for Catholic Cemetery

(If additional space is needed please attach separate page.)

The applicant on an attached sheet must also provide the names and addresses of all adjacent property owner(s). The information on that sheet must be as follows:

Property owner(s) Name(s); Street Address; City; State; Zip Code; Phone Number with Area Code.

Applicant's name(s) if different from property owner(s):

Name: Diocese of Fort Wayne-South Bend, Inc.

Street Address: 915 S. Clinton St.

City: Fort Wayne State: IN Zip: 46802 Phone: 260/426-2044

✓RAW-2016-0009

I/We, your petitioners, file this petition pursuant to the authority granted in Indiana Code, and provisions of local ordinance. I/We agree to abide by all provisions of the For Wayne Zoning Ordinance and/or Subdivision Control Ordinance, as well as all procedures and policies of the Fort Wayne City Plan Commission as those provisions, and policies relate to the handling and disposition of this petition. I/We also certify that this information is true and accurate to the best of my/our knowledge.

Diocese of Fort Wayne-South Bend, Inc.
Catholic Cemetery

By: Charles Miller Charles Miller _____
Signature Superintendent Printed Name Date

3500 Lake Ave. Fort Wayne, IN 46805
Address City/State/Zip

Signature Printed Name Date

Address City/State/Zip

If additional space is needed for signatures please attach a separate page.

Agent's Name (Print Legibly): Norbert J. Schenkel, Jr., Esq., Schenkel Tirpak & Kowalczyk

Street Address: 520 S. Calhoun Street

City: Fort Wayne State: IN Zip: 46802 Phone: 260/424-1333

NOTICE:

- Legal Description is to be the area to be vacated and must be complete and accurate. If necessary a licensed surveyor's legal description may be required.
- Applicant is hereby informed that in the case of a utility being located in a public way or easement, the applicant may be required to bear the cost of relocation, or of providing a replacement easement or easement's as needed.

For Office Use Only:

Receipt #: _____ Date Filed: _____

Map #: _____ Reference #: VRAW-2016-0009



Vacation Petition VROW-2016-0009



Although strict accuracy standards have been employed in the compilation of this map, Allen County does not warrant or guarantee the accuracy of the information contained herein and disclaims any and all liability resulting from any error or omission in this map.
© 2004 Board of Commissioners of the County of Allen
North American Datum 1983
State Plane Coordinate System, Indiana East
Photos and Contours: Spring 2009
Date: 1/4/2017



1 inch = 200 feet

City of Fort Wayne Common Council
DIGEST SHEET

Department of Planning Services

Title of Ordinance: Vacation of Public Right-of-way
Case Number: VROW-2016-0009
Bill Number: G-17-01-01
Council District: 1 – Paul Ensley

Introduction Date: January 10, 2017
Public Hearing Date: January 24, 2017 (to be held by Council)
Next Council Action: Ordinance will return to Council after approvals from reviewing agencies.

Synopsis of Ordinance: To vacate the alleys east of White Oak Drive within White Oak Park Addition.

Location: Between 3124 and 3500 Lake Avenue.

Reason for Request: To expand the Catholic Cemetery.

Applicant: Diocese of Fort Wayne-South Bend, Inc.

Property Owner: Diocese of Fort Wayne-South Bend, Inc.

Related Petitions: none

Effect of Passage: Vacation of the unimproved alley rights-of-way will allow the Cemetery to expand to the west.

Effect of Non-Passage: The existence of the unimproved alleys will inhibit the expansion of burial plots.

BILL NO. G-17-01-01

REPORT OF COMMITTEE ON REGULATIONS

February 7, 2017

John Crawford Chair

Michael Barranda Co-Chair

All Council Members

An Ordinance amending the Thoroughfare Plan of the City Comprehensive ("Master") Plan by vacating public right-of-way

All of the platted alley located south of Lots 1 through 8 and north of Lots 9 through 16 in White Oak Park Addition



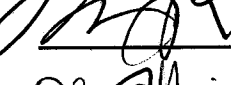





COMMITTEE ON FINANCE HAVE HAD SAID Ordinance under consideration and beg leave to report back to the Common Council that said Ordinance

DO PASS


DO NOT PASS

ABSTAIN

NO REC

	_____	_____	_____
	_____	_____	_____
	_____	_____	_____
	_____	_____	_____
	_____	_____	_____
	_____	_____	_____
	_____	_____	_____
	_____	_____	_____

**LANA R. KEESLING
CITY CLERK**



Public Hearing Date: January 24th 2017

Read the first time in full and on motion by Councilman Crawford.

Read the second time by title and referred to the Regulations Committee.

Read the third time in full and on motion by Councilman Crawford, placed on passage by the following vote:

<u>TOTAL VOTES</u>	<u>AYES</u>	<u>NAYS</u>	<u>ABSTAINED</u>	<u>ABSENT</u>
ARP	<input checked="" type="checkbox"/>	<input type="checkbox"/>	<input type="checkbox"/>	<input type="checkbox"/>
BARRANDA	<input checked="" type="checkbox"/>	<input type="checkbox"/>	<input type="checkbox"/>	<input type="checkbox"/>
CRAWFORD	<input checked="" type="checkbox"/>	<input type="checkbox"/>	<input type="checkbox"/>	<input type="checkbox"/>
DIDIER	<input checked="" type="checkbox"/>	<input type="checkbox"/>	<input type="checkbox"/>	<input type="checkbox"/>
ENSLEY	<input checked="" type="checkbox"/>	<input type="checkbox"/>	<input type="checkbox"/>	<input type="checkbox"/>
FREISTROFFER	<input checked="" type="checkbox"/>	<input type="checkbox"/>	<input type="checkbox"/>	<input type="checkbox"/>
HINES	<input checked="" type="checkbox"/>	<input type="checkbox"/>	<input type="checkbox"/>	<input type="checkbox"/>
JEHL	<input checked="" type="checkbox"/>	<input type="checkbox"/>	<input type="checkbox"/>	<input type="checkbox"/>
PADDOCK	<input checked="" type="checkbox"/>	<input type="checkbox"/>	<input type="checkbox"/>	<input type="checkbox"/>

DATED: February 14, 2017



 LANA R. KEESLING, CITY CLERK

Passed and adopted by the Common Council of the City of Fort Wayne, Indiana, as

General Ordinance No. G-17-01-01 on the 14th day of February, 2017

ATTEST:



 LANA R. KEESLING
 CITY CLERK




 THOMAS F. DIDIER
 PRESIDING OFFICER

Presented by me to the Mayor of the City of Fort Wayne, Indiana, on the 15th of February 2017, at the hour of 9:45 o'clock A.M. E.S.T.



 LANA R. KEESLING, CITY CLERK

Approved and signed by me this 15TH day of FEBRUARY 2017, at the hour of 10:00 O'clock AM . E.S.T.



 THOMAS C. HENRY, MAYOR