



8 4 2 2 0 1 1
Tx:4241407

1 VALY-2016-0001

2016056288

2 BILL NO. G-16-09-01

RECORDED: 10/18/2016 2:11:40 PM

ANITA MATHER

ALLEN COUNTY RECORDER

FORT WAYNE, IN

3 GENERAL ORDINANCE NO. G- 17-16

4 RECORDED
5 AS
6 RECEIVED

AN ORDINANCE amending the Thoroughfare
Plan of the City Comprehensive ("Master")
Plan by vacating public right-of-way.

7 WHEREAS, a petition to vacate public right-of-way within the City of Fort Wayne, Indiana, (as
8 more specifically described below) was duly filed with the City Clerk of the City of Fort Wayne,
9 Indiana; and

10 WHEREAS, Common Council of the City of Fort Wayne, Indiana, duly held a public hearing
11 and approved said petition, as provided in I.C. 36-7-3-12.

12 NOW THEREFORE, BE IT ORDAINED BY THE COMMON COUNCIL OF THE CITY OF
13 FORT WAYNE, INDIANA:

14 SECTION 1. That the petition filed herein to vacate a public right-of-way within the City of
15 Fort Wayne, Indiana, more specifically described as follows, to-wit:

16 Beginning at the Northeast corner of Lot 57, Hiron's Addition, being a subdivision in the South
17 Half of Section 24, Township 30 North, Range 12 East, City of Fort Wayne, Indiana, according
18 to the plat thereof recorded in Plat Book 6, page 69, Allen County Records; thence North 88
19 degrees 10 minutes 15 seconds East on the South right-of-way line of East Fairfax Street 14
20 feet to the Northwest corner of Lot 47 of said Hiron's Addition; thence South 33 degrees 46
21 minutes 35 seconds East on the West line of Lots 47 through 51 of said Hiron's Addition
22 244.64 feet to the Southwest corner of said Lot 51; thence South 74 degrees 31 minutes 37
23 seconds West on the South line of said Hiron's Addition 12.51 feet to the Southeast corner of
24 Lot 52 of Said Hiron's Addition; thence North 33 degrees 46 minutes 35 seconds West on the
25 East line of Lots 52 through 57 of said Hiron's Addition 248.12 feet to the Point of Beginning.

26 and which vacating amends the Thoroughfare Plan of the City Comprehensive ("Master") Plan
27 and is hereby approved in all respects.


28
29
30
OCT 18 2016

[Signature]

[Handwritten mark]



1
2
3
4
5
6
7
8
9
10
11
12
13
14
15
16
17
18
19
20
21
22
23
24
25
26
27
28
29
30

SECTION 2. That this Ordinance shall be in full force and effect from and after its passage,
any and all necessary approval by the Mayor.



COUNCILMEMBER

APPROVED AS TO FORM AND LEGALITY:


Carol T. Helton, City Attorney


**City of Fort Wayne Common Council
DIGEST SHEET**

Department of Planning Services

Title of Ordinance: Vacation of Platted Alley
Case Number: VALY-2016-0001
Bill Number: G-16-09-01
Council District: 6-Glynn Hines

Introduction Date: September 13, 2016
Public Hearing Date: September 27, 2016 (to be held by Council)
Next Council Action: Ordinance will return to Council after approvals from reviewing agencies.

Synopsis of Ordinance: To vacate the 14 foot wide platted utility alley in Hiron's Addition.
Location: Between Lots 52 through 57 and Lots 47 through 51 of Hiron's Addition, south of East Fairfax Street, west of Decatur Road and east of Monroe Street.
Reason for Request: To facilitate an easement utility transmission lines for Indiana Michigan Power.
Applicant: AEP Indiana Michigan Transmission Company, Inc.
Property Owner: Tanas Donev and SSS Estate, LLC

Related Petitions: None

Effect of Passage: Vacation of the alley will allow AEP to purchase easement rights for existing utility transmission lines.
Effect of Non-Passage: Leaving the alley will not allow AEP to have clear title to acquire the easement rights for the existing transmission lines.

CITY OF FORT WAYNE

Vacation Petition

City Clerk / Suite 110 / Citizens Square Building / 200 East Berry Street / Fort Wayne IN 46802 / 260.427.1221

I/We do hereby petition to vacate the following:

_____ Easement Public Right of Way (street or alley)

More particularly described as follows:

See attached Exhibit A.

(Please Attach a Legal Description of the property requested to be vacated, along with a survey or other acceptable drawing showing the property.)

DEED BOOK NUMBER: _____ PAGE(S) NUMBER(S): _____ (This information can be obtained from the Allen County Recorder's Office on the 2nd Floor, City-County Building, One Main Street, Fort Wayne, IN)

The reasons for the proposed vacation are as follows:

Utility transmission line crosses property.

(If additional space is needed please attach separate page.)

The applicant on an attached sheet must also provide the names and addresses of all adjacent property owner(s). The information on that sheet must be as follows:


Property owner(s) Name(s); Street Address; City; State; Zip Code; Phone Number with Area Code.

Applicant's name(s) if different from property owner(s):

Name: AEP Indiana Michigan Transmission Company, Inc.

Street Address: 110 East Wayne Street

City: Fort Wayne State: IN Zip: 46802 Phone: (260) 408-3588



I/We, your petitioners, file this petition pursuant to the authority granted in Indiana Code, and provisions of local ordinance. I/We agree to abide by all provisions of the For Wayne Zoning Ordinance and/or Subdivision Control Ordinance, as well as all procedures and policies of the Fort Wayne City Plan Commission as those provisions, and policies relate to the handling and disposition of this petition. I/We also certify that this information is true and accurate to the best of my/our knowledge.


Signature

JESSICA CHRISMAN
Printed Name

8/10/16
Date

110 E. WAYNE STREET
Address

FORT WAYNE, IN 46802
City/State/Zip

Signature

Printed Name

Date

Address

City/State/Zip

If additional space is needed for signatures please attach a separate page.

Agent's Name (Print Legibly): Lisa M. Biggins

Street Address: 110 East Wayne Street, 1 MPC 16

City: Ft. Wayne State: IN Zip: 46802 Phone: 260-450-3612

NOTICE:

- Legal Description is to be the area to be vacated and must be complete and accurate. If necessary a licensed surveyor's legal description may be required.
- Applicant is hereby informed that in the case of a utility being located in a public way or easement, the applicant may be required to bear the cost of relocation, or of providing a replacement easement or easement's as needed.

For Office Use Only:

Receipt #: _____

Date Filed: _____

Map #: N19

Reference #: VAL-2016-0001

Wayne 24
to: Glynn Hines

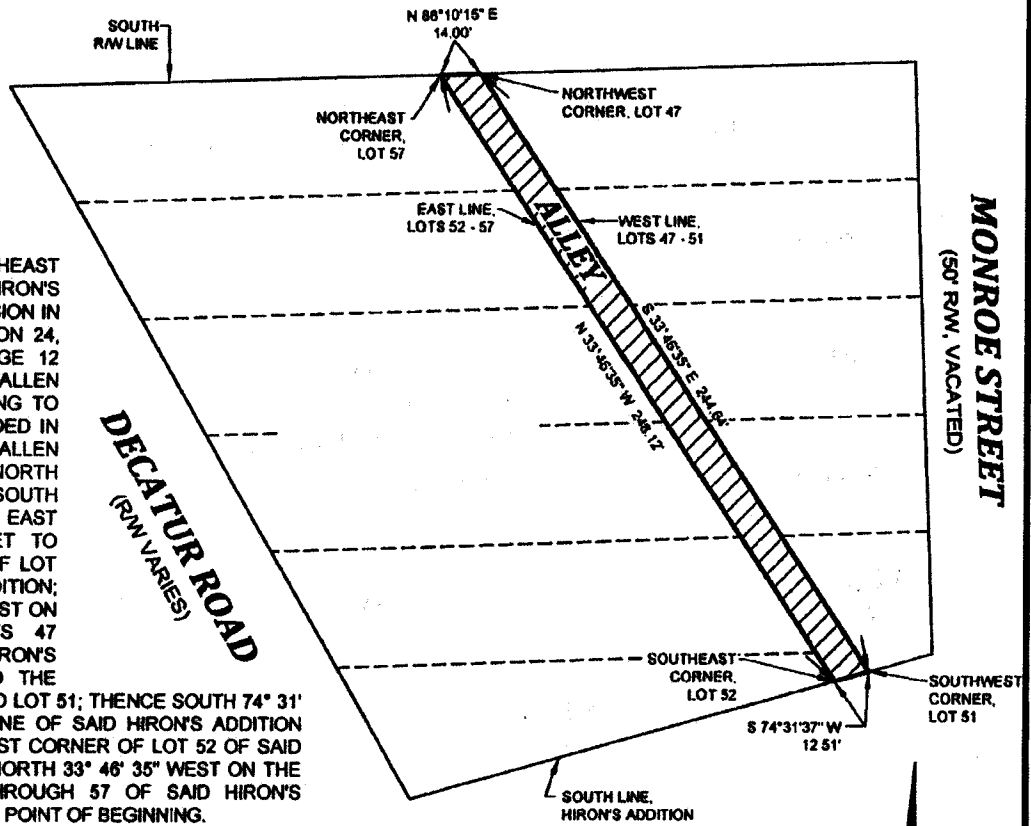
8-16-09

STATE OF INDIANA
ALLEN COUNTY
CITY OF FORT WAYNE
SEC. 24, T30N, R12E

EXHIBIT "A"

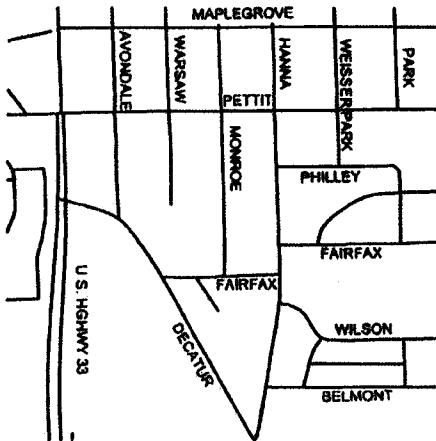
THIS IS NOT A
BOUNDARY SURVEY.

EAST FAIRFAX (50' R/W) STREET



BEGINNING AT THE NORTHEAST CORNER OF LOT 57, "HIRON'S ADDITION", BEING A SUBDIVISION IN THE SOUTH HALF OF SECTION 24, TOWNSHIP 30 NORTH, RANGE 12 EAST, CITY OF FORT WAYNE, ALLEN COUNTY, INDIANA, ACCORDING TO THE PLAT THEREOF RECORDED IN PLAT BOOK 6, PAGE 69, ALLEN COUNTY RECORDS; THENCE NORTH 88° 10' 15" EAST ON THE SOUTH RIGHT OF WAY LINE OF EAST FAIRFAX STREET 14.00 FEET TO THE NORTHWEST CORNER OF LOT 47 OF SAID HIRON'S ADDITION; THENCE SOUTH 33° 46' 35" EAST ON THE WEST LINE OF LOTS 47 THROUGH 51 OF SAID HIRON'S ADDITION 244.64 FEET TO THE SOUTHWEST CORNER OF SAID LOT 51; THENCE SOUTH 74° 31' 37" WEST ON THE SOUTH LINE OF SAID HIRON'S ADDITION 12.51 FEET TO THE SOUTHEAST CORNER OF LOT 52 OF SAID HIRON'S ADDITION; THENCE NORTH 33° 46' 35" WEST ON THE EAST LINE OF LOTS 52 THROUGH 57 OF SAID HIRON'S ADDITION 248.12 FEET TO THE POINT OF BEGINNING.

BEARINGS ARE BASED ON THE INDIANA STATE PLANE COORDINATE SYSTEM (EAST ZONE), U.S. SURVEY FEET.



VICINITY MAP
NOT TO SCALE



[Signature]
BRIAN P. LIEBERG
LS - 20800148

8/2/16
DATE

HILLCREST - PETTIT AVENUE		INDIANA STATE PLANE COORDINATE SYSTEM (EAST ZONE) U.S. SURVEY FEET.	
AEP INDIANA MICHIGAN TRANSMISSION COMPANY, INC.		DRAWN BY: BKG	CHECKED BY:
LINE: TLN385:94-147	WO:	SCALE: 1" = 60'	EXHIBIT "A" PREPARED BY: WIGHTMAN & ASSOCIATES, INC 2303 PIPESTONE ROAD BENTON HARBOR, MI 49022 269-927-0100
EASEMENT: 015	MAP NO: 2006	W&A JOB#: 150212	
DATE CREATED: 05/09/2016		REVISIONS: 07/22/2016	

STATE OF INDIANA
ALLEN COUNTY
CITY OF FORT WAYNE
SEC. 24, T30N, R12E

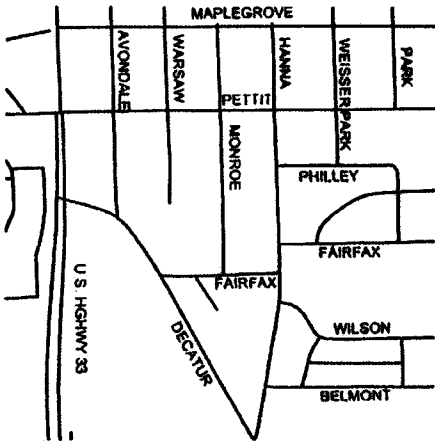

EXHIBIT "A"

THIS IS NOT A
BOUNDARY SURVEY.

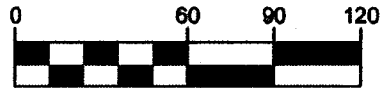
EAST FAIRFAX (50' R/W) STREET

BEGINNING AT THE NORTHEAST CORNER OF LOT 57, "HIRON'S ADDITION", BEING A SUBDIVISION IN THE SOUTH HALF OF SECTION 24, TOWNSHIP 30 NORTH, RANGE 12 EAST, CITY OF FORT WAYNE, ALLEN COUNTY, INDIANA, ACCORDING TO THE PLAT THEREOF RECORDED IN PLAT BOOK 6, PAGE 69, ALLEN COUNTY RECORDS; THENCE NORTH $88^{\circ} 10' 15''$ EAST ON THE SOUTH RIGHT OF WAY LINE OF EAST FAIRFAX STREET 14.00 FEET TO THE NORTHWEST CORNER OF LOT 47 OF SAID HIRON'S ADDITION; THENCE SOUTH $33^{\circ} 46' 35''$ EAST ON THE WEST LINE OF LOTS 47 THROUGH 51 OF SAID HIRON'S ADDITION 244.64 FEET TO THE SOUTHWEST CORNER OF SAID LOT 51; THENCE SOUTH $74^{\circ} 31' 37''$ WEST ON THE SOUTH LINE OF SAID HIRON'S ADDITION 12.51 FEET TO THE SOUTHWEST CORNER OF LOT 52 OF SAID HIRON'S ADDITION; THENCE NORTH $33^{\circ} 46' 35''$ WEST ON THE EAST LINE OF LOTS 52 THROUGH 57 OF SAID HIRON'S ADDITION 248.12 FEET TO THE POINT OF BEGINNING.

BEARINGS ARE BASED ON THE INDIANA STATE PLANE COORDINATE SYSTEM (EAST ZONE), U.S. SURVEY FEET.



VICINITY MAP
NOT TO SCALE



BRIAN P. LIEBERG
LS - 20800148

DATE

HILLCREST - PETTIT AVENUE		INDIANA STATE PLANE COORDINATE SYSTEM (EAST ZONE) U.S. SURVEY FEET.	
AEP INDIANA MICHIGAN TRANSMISSION COMPANY, INC.		DRAWN BY: BKG	CHECKED BY:
LINE: TLN385:94-147	WO:	SCALE: 1" = 60'	EXHIBIT "A" PREPARED BY: WIGHTMAN & ASSOCIATES, INC 2303 PIPESTONE ROAD BENTON HARBOR, MI 49022 269-927-0100
EASEMENT: 015	MAP NO: 2006	W&A JOB#: 150212	
DATE CREATED: 05/09/2016		REVISIONS: 07/22/2016	



Vacation Petition VALY-2016-0001



Project boundaries represented by bold colored lines are for representational purposes only.

Although strict accuracy standards have been employed in the compilation of this map, Allen County does not warrant or guarantee the accuracy of the information contained herein and disclaims any and all liability resulting from any error or omission in this map.

© 2004 Board of Commissioners of the County of Allen
North American Datum 1983
State Plane Coordinate System, Indiana East
Photos and Contours: Spring 2009

Date: 7/22/2016



1 inch = 100 feet



The Journal Gazette

Account # 1060008 - 1257605

Allen County, Indiana

FW Common Council

PUBLISHER'S CLAIM

LINE COUNT

Display Master (Must not exceed two actual lines, neither of which shall total more than four solid lines of the type in which the body of the advertisement is set) -- number of equivalent lines	_____
Head -- number of lines	_____
Body -- number of lines	_____
Tail -- number of lines	_____
Total number of lines in notice	<u>57</u>

COMPUTATION OF CHARGES

<u>57</u> lines, <u>1</u> column(s) wide equals	
<u>57</u> equivalent lines at <u>\$ 0.436</u> cents per line	\$ 24.85
Additional charges for notices containing rule or tabular work (50 per cent of above amount)	-
Charge for extra proofs of publication (\$2.00 for each proof in excess of two)	-
TOTAL AMOUNT OF CLAIM	<u>\$ 24.85</u>

DATA FOR COMPUTING COST

Width of single column in picas 9.8 Size of type 7point.
Number of Insertions 1

Pursuant to the provisions and penalties of IC 5-11-10-1, I hereby certify that the foregoing account is just and correct, that the amount claimed is legally due, after allowing all just credits, and that no part of the same has been paid.

I also certify that the printed matter attached hereto is a true copy, of the same column width and type size, which was duly published in said paper 1 times.

The dates of publication being as follows:

<u>9/16/2016</u>	-	-	-
-	-	-	-
-	-	-	-

Additionally, Newspaper has a Web site and this public notice was posted on the same day as it was published in The Journal Gazette.

Donna M. Brotherton

Donna M. Brotherton
Legal Clerk

Date: September 16, 2016

ATTACH COPY OF ADVERTISEMENT HERE

**NOTICE OF PUBLIC HEARING
FORT WAYNE COMMON COUNCIL
ORDINANCE NO. G-16-09-01**

NOTICE IS HEREBY GIVEN THAT THE FORT WAYNE COMMON COUNCIL OF THE CITY OF FORT WAYNE, INDIANA, WILL CONDUCT A PUBLIC HEARING ON SEPTEMBER 27, 2016, AT 5:30 P.M. IN ROOM 030 - COUNCIL DISCUSSION ROOM - GARDEN LEVEL CITIZENS SQUARE, 200 E. BERRY, FORT WAYNE, INDIANA 46802. A REQUEST TO VACATE AN AREA KNOWN AS:

To vacate the 14 foot wide platted utility alley in Hiron's Addition.

Location: Between Lots 52 through 57 and Lots 47 through 51 of Hiron's Addition, south of East Fairfax Street, west of Decatur Road and east of Monroe Street.

COMMON COUNCIL WILL CONDUCT A PUBLIC HEARING ON WHETHER THE ABOVE DESCRIBED RESOLUTION SHOULD BE CONFIRMED, MODIFIED AND CONFIRMED, OR RESCINDED ON TUESDAY, SEPTEMBER 27, 2016.

ADDITIONAL INFORMATION CAN BE VIEWED AT THE DEPARTMENT OF PLANNING SERVICES OFFICE IN CITIZEN'S SQUARE: 200 E. BERRY ST, SUITE 150

ALL INTERESTED PERSONS ARE INVITED TO ATTEND AND BE HEARD AT THE PUBLIC HEARING.

"REASONABLE ACCOMMODATIONS" FOR PERSONS WITH A KNOWN DISABLING CONDITION WILL BE CONSIDERED IN ACCORDANCE WITH STATE AND FEDERAL LAW. ANY PERSON NEEDING A "REASONABLE ACCOMMODATION" SHOULD NOTIFY PUBLIC INFORMATION OFFICE (260) 427-1120, TTY (260) 427-1200, AT LEAST SEVENTY-TWO HOURS PRIOR TO THE MEETING.

LANA R. KEESLING
CITY CLERK
9--16 1257605 hspaxlp

**NOTICE OF PUBLIC HEARING
FORT WAYNE COMMON COUNCIL
ORDINANCE NO. G-16-09-01**

NOTICE IS HEREBY GIVEN THAT THE FORT WAYNE COMMON COUNCIL OF THE CITY OF FORT WAYNE, INDIANA, WILL CONDUCT A PUBLIC HEARING ON SEPTEMBER 27, 2016, AT 5:30 P.M. IN ROOM 030 - COUNCIL DISCUSSION ROOM - GARDEN LEVEL CITIZENS SQUARE, 200 E. BERRY, FORT WAYNE, INDIANA 46802. A REQUEST TO VACATE AN AREA KNOWN AS:

To vacate the 14 foot wide platted utility alley in Hiron's Addition.

Location: Between Lots 52 through 57 and Lots 47 through 51 of Hiron's Addition, south of East Fairfax Street, west of Decatur Road and east of Monroe Street.

COMMON COUNCIL WILL CONDUCT A PUBLIC HEARING ON WHETHER THE ABOVE DESCRIBED RESOLUTION SHOULD BE CONFIRMED, MODIFIED AND CONFIRMED, OR RESCINDED ON TUESDAY, SEPTEMBER 27, 2016.

ADDITIONAL INFORMATION CAN BE VIEWED AT THE DEPARTMENT OF PLANNING SERVICES OFFICE IN CITIZEN'S SQUARE, 200 E. BERRY ST, SUITE 150

ALL INTERESTED PERSONS ARE INVITED TO ATTEND AND BE HEARD AT THE PUBLIC HEARING.

"REASONABLE ACCOMMODATIONS" FOR PERSONS WITH A KNOWN DISABLING CONDITION WILL BE CONSIDERED IN ACCORDANCE WITH STATE AND FEDERAL LAW. ANY PERSON NEEDING A "REASONABLE ACCOMMODATION" SHOULD NOTIFY PUBLIC INFORMATION OFFICE (260) 427-1120, TTY (260) 427-1200, AT LEAST SEVENTY-TWO HOURS PRIOR TO THE MEETING.

LANA R. KEESLING
CITY CLERK

9--16 1257605 hspaxlp

The Journal Gazette

Account # 1060008 - 1257605

Allen County, Indiana

FW Common Council

PUBLISHER'S CLAIM

ATTACH COPY OF ADVERTISEMENT HERE

LINE COUNT

Display Master (Must not exceed two actual lines, neither of which shall total more than four solid lines of the type in which the body of the advertisement is set) -- number of equivalent lines _____

Head -- number of lines _____

Body -- number of lines _____

Tail -- number of lines _____

Total number of lines in notice 57

COMPUTATION OF CHARGES

57 lines, 1 column(s) wide equals
57 equivalent lines at \$ 0.436 cents per line \$ 24.85

Additional charges for notices containing rule or tabular work
(50 per cent of above amount) -

Charge for extra proofs of publication
(\$2.00 for each proof in excess of two) -

TOTAL AMOUNT OF CLAIM \$ 24.85

DATA FOR COMPUTING COST

Width of single column in picas 9.8 Size of type 7point.
Number of Insertions 1

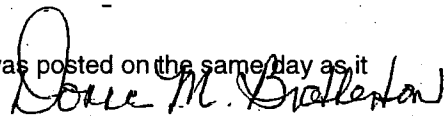
Pursuant to the provisions and penalties of IC 5-11-10-1, I hereby certify that the foregoing account is just and correct, that the amount claimed is legally due, after allowing all just credits, and that no part of the same has been paid.

I also certify that the printed matter attached hereto is a true copy, of the same column width and type size, which was duly published in said paper 1 times.

The dates of publication being as follows:

<u>9/16/2016</u>	-	-	-
-	-	-	-
-	-	-	-

Additionally, Newspaper has a Web site and this public notice was posted on the same day as it was published in The Journal Gazette.



Donna M. Brotherton
Legal Clerk

Date: September 16, 2016

**NOTICE OF PUBLIC HEARING
FORT WAYNE COMMON COUNCIL
ORDINANCE NO. G-16-09-01**

NOTICE IS HEREBY GIVEN THAT THE FORT WAYNE COMMON COUNCIL OF THE CITY OF FORT WAYNE, INDIANA, WILL CONDUCT A PUBLIC HEARING ON SEPTEMBER 27, 2016, AT 5:30 P.M., IN ROOM 030 - COUNCIL DISCUSSION ROOM - GARDEN LEVEL CITIZENS SQUARE, 200 E. BERRY, FORT WAYNE, INDIANA 46802; A REQUEST TO VACATE AN AREA KNOWN AS:

To vacate the 14 foot wide platted utility alley in Hiron's Addition.

Location: Between Lots 52 through 57 and Lots 47 through 51 of Hiron's Addition, south of East Fairfax Street, west of Decatur Road and east of Monroe Street.

COMMON COUNCIL WILL CONDUCT A PUBLIC HEARING ON WHETHER THE ABOVE DESCRIBED RESOLUTION SHOULD BE CONFIRMED, MODIFIED AND CONFIRMED, OR RESCINDED ON TUESDAY, SEPTEMBER 27, 2016.

ADDITIONAL INFORMATION CAN BE VIEWED AT THE DEPARTMENT OF PLANNING SERVICES OFFICE IN CITIZEN'S SQUARE: 200 E. BERRY ST, SUITE 150

ALL INTERESTED PERSONS ARE INVITED TO ATTEND AND BE HEARD AT THE PUBLIC HEARING.

"REASONABLE ACCOMMODATIONS" FOR PERSONS WITH A KNOWN DISABLING CONDITION WILL BE CONSIDERED IN ACCORDANCE WITH STATE AND FEDERAL LAW. ANY PERSON NEEDING A "REASONABLE ACCOMMODATION" SHOULD NOTIFY PUBLIC INFORMATION OFFICE (260) 427-1120, TTY (260) 427-1200, AT LEAST SEVENTY-TWO HOURS PRIOR TO THE MEETING.

LANA R. KEESLING
CITY CLERK
9--16 1257605 hspaxlp

The News-Sentinel

Allen County, Indiana

Account # 1060008 - 1257605
FW Common Council

PUBLISHER'S CLAIM

LINE COUNT

Display Master (Must not exceed two actual lines, neither of which shall total more than four solid lines of the type in which the body of the advertisement is set) -- number of equivalent lines

Head -- number of lines

Body -- number of lines

Tail -- number of lines

Total number of lines in notice

57

COMPUTATION OF CHARGES

57 lines, 1 column(s) wide equals

57 equivalent lines at \$ 0.436 cents per line \$ 24.85

Additional charges for notices containing rule or tabular work
(50 per cent of above amount)

Charge for extra proofs of publication
(\$2.00 for each proof in excess of two)

TOTAL AMOUNT OF CLAIM

\$ 24.85

DATA FOR COMPUTING COST

Width of single column in picas 9.8 Size of type 7point.

Number of Insertions 1

ATTACH COPY OF ADVERTISEMENT HERE

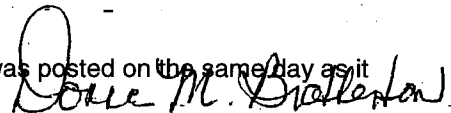
Pursuant to the provisions and penalties of IC 5-11-10-1, I hereby certify that the foregoing account is just and correct, that the amount claimed is legally due, after allowing all just credits, and that no part of the same has been paid.

I also certify that the printed matter attached hereto is a true copy, of the same column width and type size, which was duly published in said paper 3 times.

The dates of publication being as follows:

9/16/2016

Additionally, Newspaper has a Web site and this public notice was posted on the same day as it was published in The News-Sentinel.



Donna M. Brotherton
Legal Clerk

Date: September 16, 2016

**NOTICE OF PUBLIC HEARING
FORT WAYNE COMMON COUNCIL
ORDINANCE NO. G-16-09-01**

NOTICE IS HEREBY GIVEN THAT THE FORT WAYNE COMMON COUNCIL OF THE CITY OF FORT WAYNE, INDIANA, WILL CONDUCT A PUBLIC HEARING ON SEPTEMBER 27, 2016 AT 5:30 P.M. IN ROOM 030 - COUNCIL DISCUSSION ROOM - GARDEN LEVEL CITIZENS SQUARE, 200 E. BERRY, FORT WAYNE, INDIANA 46802; A REQUEST TO VACATE AN AREA KNOWN AS:

To vacate the 14 foot wide platted utility alley in Hiron's Addition.

Location: Between Lots 52 through 57 and Lots 47 through 51 of Hiron's Addition, south of East Fairfax Street, west of Decatur Road and east of Monroe Street.

COMMON COUNCIL WILL CONDUCT A PUBLIC HEARING ON WHETHER THE ABOVE DESCRIBED RESOLUTION SHOULD BE CONFIRMED, MODIFIED AND CONFIRMED, OR RESCINDED ON TUESDAY, SEPTEMBER 27, 2016.

ADDITIONAL INFORMATION CAN BE VIEWED AT THE DEPARTMENT OF PLANNING SERVICES OFFICE IN CITIZEN'S SQUARE: 200 E. BERRY ST, SUITE 150

ALL INTERESTED PERSONS ARE INVITED TO ATTEND AND BE HEARD AT THE PUBLIC HEARING.

"REASONABLE ACCOMMODATIONS" FOR PERSONS WITH A KNOWN DISABLING CONDITION WILL BE CONSIDERED IN ACCORDANCE WITH STATE AND FEDERAL LAW. ANY PERSON NEEDING A "REASONABLE ACCOMMODATION" SHOULD NOTIFY PUBLIC INFORMATION OFFICE (260) 427-1120, TTY (260) 427-1200, AT LEAST SEVENTY-TWO HOURS PRIOR TO THE MEETING.

LANA R. KEESLING
CITY CLERK
9--16 1257605 hspaxlp

RIGHT OF WAY VACATION – DISCUSSION FOR PASSAGE
Department of Planning Services

VALY 2016 0001	Bill #G-16-09-01	Project Start: 13 September 2016
APPLICANT:	Indiana Michigan Power	
REQUEST:	To vacate a 14-foot wide alley.	
LOCATION:	Between Lots 47-51 and Lots 52-57 of Hiron's Addition, south of East Fairfax and east of Decatur Road.	
COUNCIL DISTRICT:	District 6– Glynn Hines	
LAND AREA:	Approximately 3,260 square feet proposed to be vacated.	
PUBLIC HEARING DATE:	September 27, 2016 (to be held by City Council)	
NEXT COUNCIL ACTION:	Staff will schedule discussion when all comments are received.	

PROJECT SUMMARY

The petitioner is Indiana Michigan Power (AEP). The utility is attempting to purchase easement rights for existing transmission lines across the alley and needs clear title to accomplish this. There are three property owners adjacent to the unimproved alley and all have been notified by certified mail. City and County GIS maps show that this alley has been previously vacated, but extensive research by the applicant has turned up no evidence of an approved vacation. Staff also could not find any paperwork to confirm the vacation. The request has been sent to all utility agencies with possible interest in this petition for their responses. The necessary easements have been granted.

City Plan:	Indiana Code (36-7-3-16 (b)) states that any public utility occupying a public way or easement shall not be deprived of the use of the public way for the location and operation of existing facilities. The petitioner shall provide all necessary easements (as approved) at the time the vacation petition is recorded.
Traffic Engineering:	Approved
Stormwater Engineering:	Easement needed
Water Engineering:	Approved
WPC Engineering – Sanitary:	Approved
City Parks Department:	Approved
Fire Department:	Approved
Land Acquisition Agent:	Approved
Frontier:	Approved
Comcast Cable:	Approved
AEP:	Easement needed
NIPSCO:	Approved

Grounds for Remonstrance for Vacation Requests (I.C. 36-7-3-13):

- (1) The vacation would hinder the growth or orderly development of the unit or neighborhood in which it is located or to which it is contiguous.

- (2) The vacation would make access to the lands of the aggrieved person by means of public way difficult or inconvenient.
- (3) The vacation would hinder the public's access to a church, school, or other public building or place.
- (4) The vacation would hinder the use of a public way by the neighborhood in which it is located or to which it is contiguous.

VALY-2016-0001

Bill No. G-16-09-01

Right-of-Way Vacation – Notifications

The Clerk's Office placed legal notification in the Fort Wayne Newspapers.

DPS Staff notified the following by Certified Mail:

PIN/Property Address:

Property Owner of Record:

021224306001000074
5211 Decatur Road

Tanas B. Donev
5401 Bluffton Road
Fort Wayne, IN 46809

020725152003000074
626 East Fairfax

SSS Estate, LLC
5300 Hanna Street
Fort Wayne, IN 46806

021224306002000074
5223 Decatur Road

Summit Bank Trustee-Trust Department
1 Summit Square
Fort Wayne, IN 46802

Applicant:

AEP c/o Jessica Chrisman
110 East Wayne Street
Fort Wayne, IN 46802

Representative:

Lisa M. Biggins
110 East Wayne, IMPC 16
Fort Wayne, IN 46802

DPS Staff notified the following by Email:

Community Liaison, Palermo Galindo
Southeast Area Partnership
No active associations

CITY OF FORT WAYNE

Vacation Petition

City Clerk / Suite 110 / Citizens Square Building / 200 East Berry Street / Fort Wayne IN 46802 / 260.427.1221

I/We do hereby petition to vacate the following:

 Easement Public Right of Way (street or alley)

More particularly described as follows:

See attached Exhibit A.

(Please Attach a Legal Description of the property requested to be vacated, along with a survey or other acceptable drawing showing the property.)

DEED BOOK NUMBER: PAGE(S) NUMBER(S): (This information can be obtained from the Allen County Recorder's Office on the 2nd Floor, City-County Building, One Main Street, Fort Wayne, IN)

The reasons for the proposed vacation are as follows:

Utility transmission line crosses property

(If additional space is needed please attach separate page.)

The applicant on an attached sheet must also provide the names and addresses of all adjacent property owner(s). The information on that sheet must be as follows:

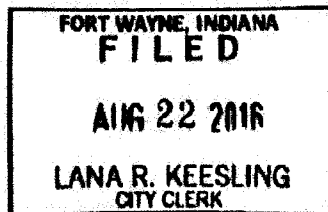
Property owner(s) Name(s): Street Address; City; State; Zip Code; Phone Number with Area Code.

Applicant's name(s) if different from property owner(s):

Name: AEP Indiana Michigan Transmission Company, Inc

Street Address: 110 East Wayne Street

City: Fort Wayne State: IN Zip: 46802 Phone: (260) 408-3588



I/We, your petitioners, file this petition pursuant to the authority granted in Indiana Code, and provisions of local ordinance. I/We agree to abide by all provisions of the Fort Wayne Zoning Ordinance and/or Subdivision Control Ordinance, as well as all procedures and policies of the Fort Wayne City Plan Commission as those provisions, and policies relate to the handling and disposition of this petition. I/We also certify that this information is true and accurate to the best of my/our knowledge.


Signature

JESSICA CHRISMAN
Printed Name

8/10/16
Date

110 E. WAYNE STREET
Address

FORT WAYNE, IN 46802
City/State/Zip

Signature

Printed Name

Date

Address

City/State/Zip

If additional space is needed for signatures please attach a separate page.

Agent's Name (Print Legibly): Lisa M. Biggins

Street Address: 110 East Wayne Street, 1 MPC 16

City: Ft. Wayne State: IN Zip: 46802 Phone: 260-450-3612

NOTICE:

- Legal Description is to be the area to be vacated and must be complete and accurate. If necessary a licensed surveyor's legal description may be required.
- Applicant is hereby informed that in the case of a utility being located in a public way or easement, the applicant may be required to bear the cost of relocation, or of providing a replacement easement or easement's as needed.

For Office Use Only:

Receipt #: _____

Date Filed: _____

Map #: N19

Reference #: VAD-2016-0001

Wayne 24
to: Glynn Hines

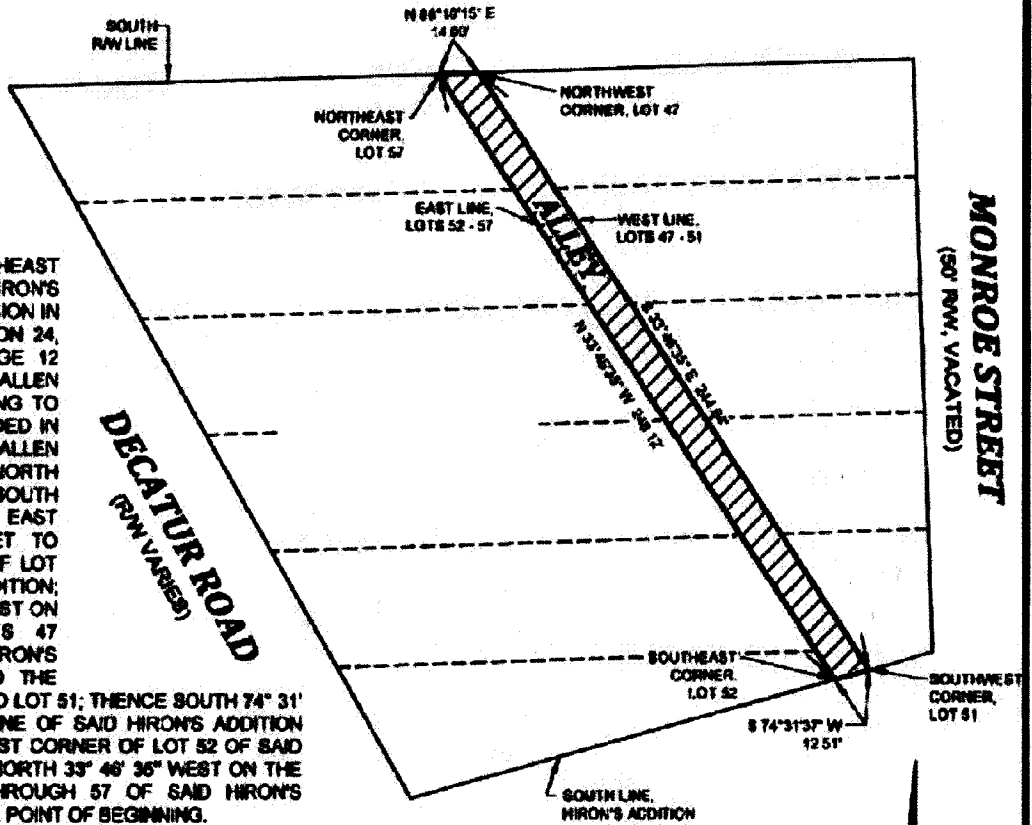
8-16-09

STATE OF INDIANA
ALLEN COUNTY
CITY OF FORT WAYNE
SEC. 24, T30N, R12E

EXHIBIT "A"

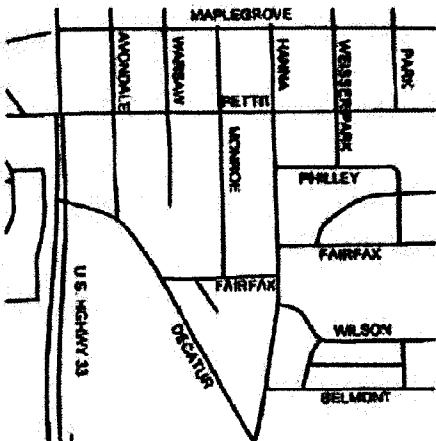
THIS IS NOT A
BOUNDARY SURVEY.

EAST FAIRFAX (50' R/W) STREET

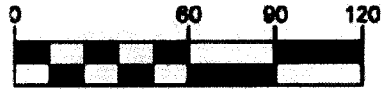


BEGINNING AT THE NORTHEAST CORNER OF LOT 57, 'HIRON'S ADDITION', BEING A SUBDIVISION IN THE SOUTH HALF OF SECTION 24, TOWNSHIP 30 NORTH, RANGE 12 EAST, CITY OF FORT WAYNE, ALLEN COUNTY, INDIANA, ACCORDING TO THE PLAT THEREOF RECORDED IN PLAT BOOK 8, PAGE 69, ALLEN COUNTY RECORDS; THENCE NORTH 86° 10' 15" EAST ON THE SOUTH RIGHT OF WAY LINE OF EAST FAIRFAX STREET 14.00 FEET TO THE NORTHWEST CORNER OF LOT 47 OF SAID HIRON'S ADDITION; THENCE SOUTH 33° 46' 35" EAST ON THE WEST LINE OF LOTS 47 THROUGH 51 OF SAID HIRON'S ADDITION 244.84 FEET TO THE SOUTHWEST CORNER OF SAID LOT 51; THENCE SOUTH 74° 31' 37" WEST ON THE SOUTH LINE OF SAID HIRON'S ADDITION 12.51 FEET TO THE SOUTHEAST CORNER OF LOT 52 OF SAID HIRON'S ADDITION; THENCE NORTH 33° 46' 35" WEST ON THE EAST LINE OF LOTS 52 THROUGH 57 OF SAID HIRON'S ADDITION 248.12 FEET TO THE POINT OF BEGINNING.


BEARINGS ARE BASED ON THE INDIANA STATE PLANE COORDINATE SYSTEM (EAST ZONE), U.S. SURVEY FEET.



VICINITY MAP
NOT TO SCALE



1 inch = 60 ft.



[Signature]
BRIAN P. LIEBERG
LS - 20800148

8/2/16
DATE


HILLCREST - PETTIT AVENUE		INDIANA STATE PLANE COORDINATE SYSTEM (EAST ZONE) U.S. SURVEY FEET.	
AEP INDIANA MICHIGAN TRANSMISSION COMPANY, INC.		DRAWN BY: BKG	CHECKED BY:
LINE: TLN386.94-147	WO:	SCALE: 1" = 60'	EXHIBIT "A" PREPARED BY: WIGHTMAN & ASSOCIATES, INC 2383 PIPESTONE ROAD BENTON HARBOR, MI 49022 268-827-0190
EASEMENT: 015	MAP NO: 2006	W&A JOB#: 150212	
DATE CREATED: 05/09/2016		REVISIONS: 07/22/2016	

STATE OF INDIANA
ALLEN COUNTY
CITY OF FORT WAYNE
SEC. 24, T30N, R12E

EXHIBIT "A"

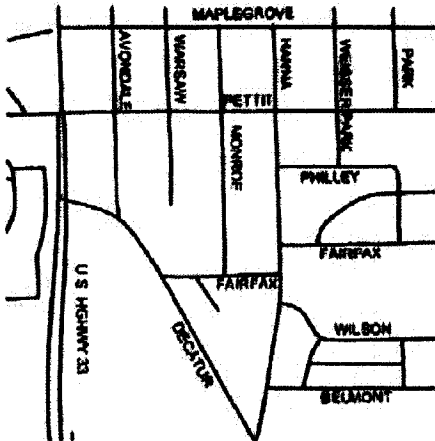
THIS IS NOT A
BOUNDARY SURVEY.

EAST FAIRFAX (60' ROW) STREET




BEGINNING AT THE NORTHEAST CORNER OF LOT 57, "HIRON'S ADDITION", BEING A SUBDIVISION IN THE SOUTH HALF OF SECTION 24, TOWNSHIP 30 NORTH, RANGE 12 EAST, CITY OF FORT WAYNE, ALLEN COUNTY, INDIANA, ACCORDING TO THE PLAT THEREOF RECORDED IN PLAT BOOK 8, PAGE 69, ALLEN COUNTY RECORDS; THENCE NORTH 88° 10' 15" EAST ON THE SOUTH RIGHT OF WAY LINE OF EAST FAIRFAX STREET 14.00 FEET TO THE NORTHWEST CORNER OF LOT 47 OF SAID HIRON'S ADDITION; THENCE SOUTH 33° 46' 35" EAST ON THE WEST LINE OF LOTS 47 THROUGH 51 OF SAID HIRON'S ADDITION 244.64 FEET TO THE SOUTHWEST CORNER OF SAID LOT 51; THENCE SOUTH 74° 31' 37" WEST ON THE SOUTH LINE OF SAID HIRON'S ADDITION 12.51 FEET TO THE SOUTHEAST CORNER OF LOT 52 OF SAID HIRON'S ADDITION; THENCE NORTH 33° 46' 35" WEST ON THE EAST LINE OF LOTS 52 THROUGH 57 OF SAID HIRON'S ADDITION 248.12 FEET TO THE POINT OF BEGINNING.

BEARINGS ARE BASED ON THE INDIANA STATE PLANE COORDINATE SYSTEM (EAST ZONE), U.S. SURVEY FEET.



VICINITY MAP
NOT TO SCALE



BRIAN P. LIEBERG
LS - 20860148

DATE

HILLCREST - PETTIT AVENUE		INDIANA STATE PLANE COORDINATE SYSTEM (EAST ZONE) U.S. SURVEY FEET.	
AEP INDIANA MICHIGAN TRANSMISSION COMPANY, INC.		DRAWN BY: BKG	CHECKED BY:
LINE: TLN385:94-147	WO:	SCALE: 1" = 60'	EXHIBIT "A" PREPARED BY: WIGHTMAN & ASSOCIATES, INC 2363 PIPESTONE ROAD BENTON HARBOR, MI 49022 268-627-0100
EASEMENT: 015	MAP NO: 2006	W&A JOB#: 150212	
DATE CREATED: 05/09/2016		REVISIONS: 07/22/2016	

Vacation Petition VALY-2016-0001



REPORT OF COMMITTEE ON REGULATIONS

October 4, 2016

***Tom Freistroffer* Chair**

***Tom Didier* Co-Chair**

All Council Members

AN ORDINANCE amending the Thoroughfare Plan of the City Comprehensive ("Master") Plan by vacating public right-of-way Northeast Corner of Lot 57 Hiron's addition

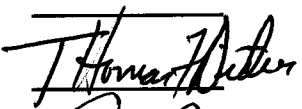






~~COMMITTEE ON REGULATIONS~~ **COMMITTEE ON REGULATIONS HAVE HAD SAID Ordinance under consideration and beg leave to report back to the Common Council that said Ordinance**

DO PASS


DO NOT PASS

ABSTAIN

NO REC

	_____	_____	_____
	_____	_____	_____
	_____	_____	_____
	_____	_____	_____
	_____	_____	_____
	_____	_____	_____
	_____	_____	_____

**LANA R. KEESLING
CITY CLERK**



Public Hearing Date: SEPTEMBER 27, 2016

Read the first time in full and on motion by Councilman Freistroffer.

Read the second time by title and referred to the Regulations Committee.

Read the third time in full and on motion by Councilman Freistroffer, placed on passage by the following vote:

<u>TOTAL VOTES</u>	<u>AYES</u>	<u>NAYS</u>	<u>ABSTAINED</u>	<u>ABSENT</u>
ARP	<input checked="" type="checkbox"/>	<input type="checkbox"/>	<input type="checkbox"/>	<input type="checkbox"/>
BARRANDA	<input checked="" type="checkbox"/>	<input type="checkbox"/>	<input type="checkbox"/>	<input type="checkbox"/>
CRAWFORD	<input checked="" type="checkbox"/>	<input type="checkbox"/>	<input type="checkbox"/>	<input type="checkbox"/>
DIDIER	<input checked="" type="checkbox"/>	<input type="checkbox"/>	<input type="checkbox"/>	<input type="checkbox"/>
ENSLEY	<input type="checkbox"/>	<input type="checkbox"/>	<input type="checkbox"/>	<input checked="" type="checkbox"/>
FREISTROFFER	<input checked="" type="checkbox"/>	<input type="checkbox"/>	<input type="checkbox"/>	<input type="checkbox"/>
HINES	<input type="checkbox"/>	<input type="checkbox"/>	<input type="checkbox"/>	<input checked="" type="checkbox"/>
JEHL	<input checked="" type="checkbox"/>	<input type="checkbox"/>	<input type="checkbox"/>	<input type="checkbox"/>
PADDOCK	<input checked="" type="checkbox"/>	<input type="checkbox"/>	<input type="checkbox"/>	<input type="checkbox"/>

DATED: October 11, 2016


LANA R. KEESLING, CITY CLERK

Passed and adopted by the Common Council of the City of Fort Wayne, Indiana, as

General Ordinance No. G-16-09-01 on the 11th day of October, 2016

ATTEST:


LANA R. KEESLING
CITY CLERK


PRESIDING OFFICER

Presented by me to the Mayor of the City of Fort Wayne, Indiana, on the 12th of October 2016, at the hour of 3:45 o'clock P.M. E.S.T.


LANA R. KEESLING, CITY CLERK

Approved and signed by me this 13TH day of OCTOBER 2016, at the hour of 2:00 O'clock PM. E.S.T.


THOMAS C. HENRY, MAYOR